


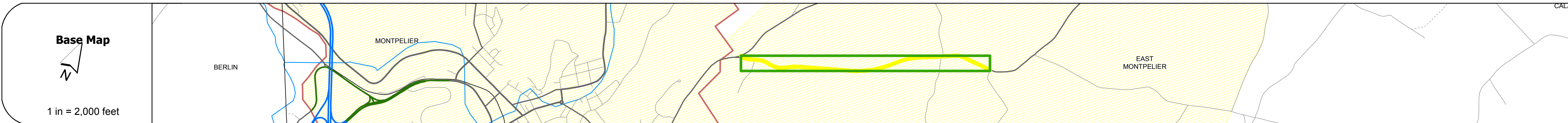
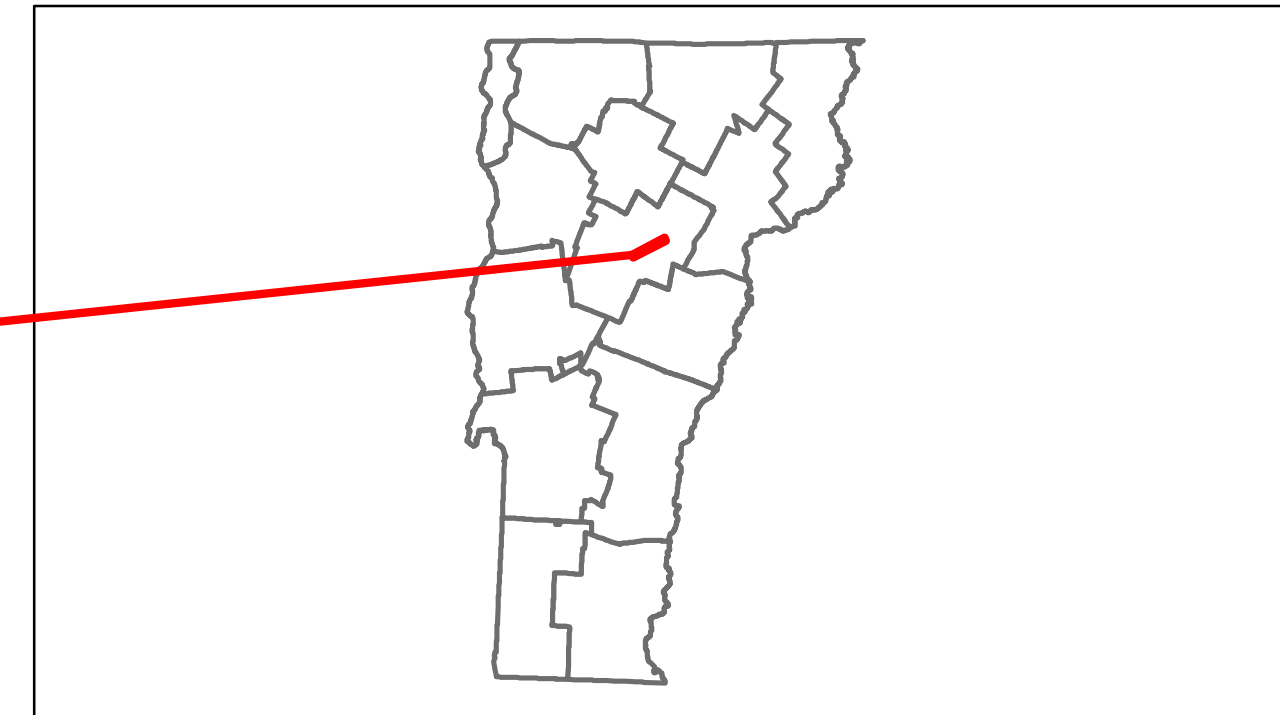


Route Log Progress Chart

DRAFT

Please Note: Errors and Omissions May Exist.
Contact the VTrans Mapping Unit with questions or concerns.

DISTRICT	TOWN	ROUTE
6	EAST MONTPELIER	Min-6301



Curves	
---------------	--

Grades	
---------------	--

Historic Projects	
--------------------------	--

Maintenance Garage	(Not State Maintained)
---------------------------	------------------------

Traffic Counters	SRW320
-------------------------	--------

Functional Class	17
-------------------------	----

Speed Zone	
-------------------	--

AADT Counts	2012: 580
	2011: 580
	2010: 580
	2009: 570
	2008: 570

Crash Locations	2012: 0
	2011: 0
	2010: 1
	2009: 0
	2008: 0

DESCRIPTION BLOCK

Historic Projects Retreatment, Resurface, Unknown, Bituminous Mix, Skippy Mix, Bituminous Seal, Bituminous Concrete, Concrete, Gravel, Surface Treated Gravel, Plant Mix, Reclaimed Base and Bituminous Concrete	Functional Class Legend for Functional Class (1-19) and Speed Zones (25-65)	Curves Legend for Curves (left/right) and Grades (up/down)	Road Widths Legend for Road Widths (ft) and Traffic Counters (ID)	AADT Legend for AADT (count) and Crash Locations (Fatal, Property Damage Only, Injury, Unknown Crash Type)	Mileage by Functional Class By Sheet 6301 17 - Urban - Collector 1.630 Total Mileage: 1.630 mi	Mileage by Town By Sheet EAST MONTPELIER - s63011207 1.63 of 1.63 Total Mileage: 1.63 mi	DISTRICT 6	TOWN EAST MONTPELIER	Date: 11/15/13 1 of 1 TWN mileage: 0.0 to 1.63	ROUTE Min-6301 ETE mileage: 0.0 to 1.63
--	---	--	---	--	--	--	----------------------	--------------------------------	--	--