

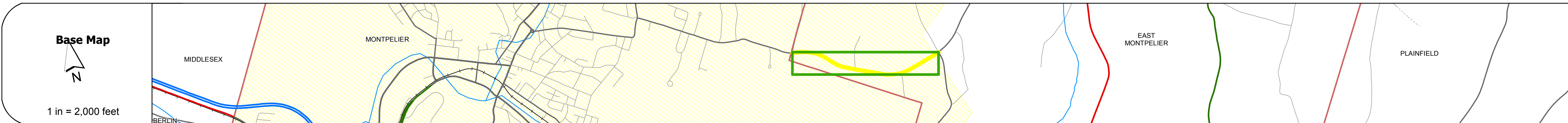
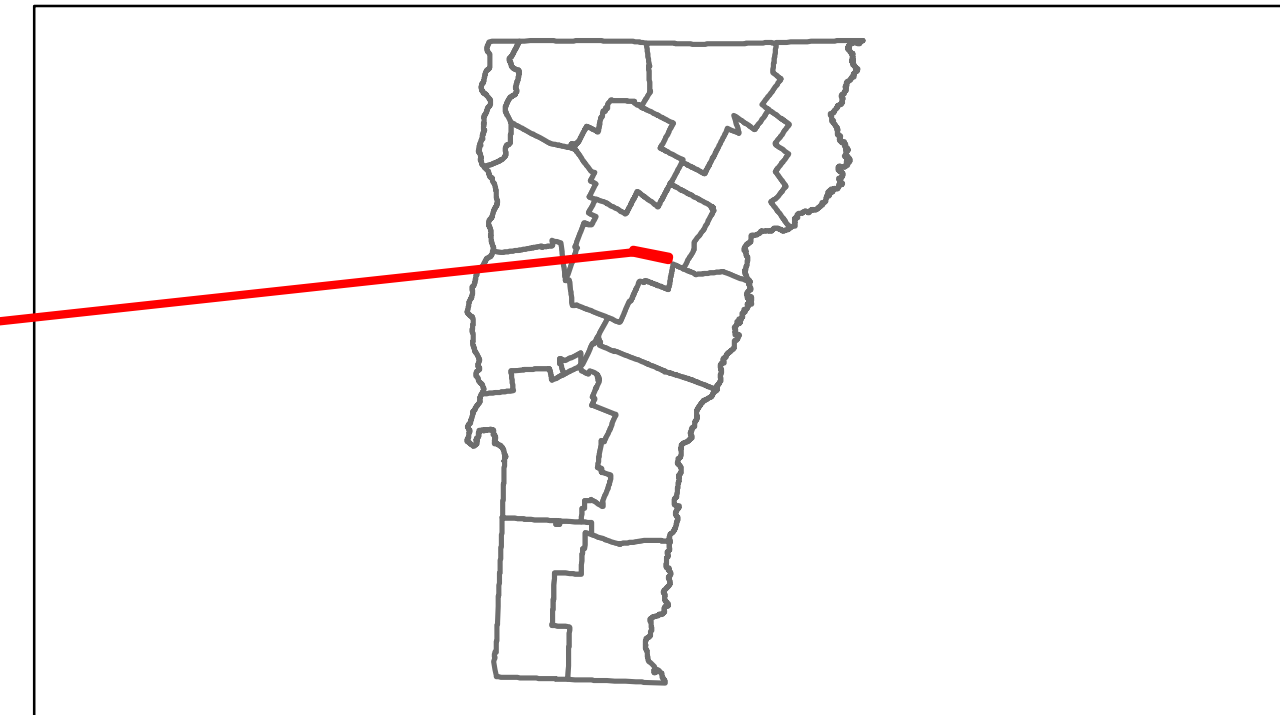


Route Log Progress Chart


DRAFT

Please Note: Errors and Omissions May Exist.
Contact the VTrans Mapping Unit with questions or concerns.

DISTRICT	TOWN	ROUTE
6	EAST MONTPELIER	Min-6300



DESCRIPTION BLOCK



Curves

Grades

Historic Projects

1979 M 6300(2)	1970 SA	0 SA
----------------	---------	------

Maintenance Garage

(Not State Maintained)

Traffic Counters

569250

Functional Class

16

Speed Zone

AADT Counts

2012	2600
2011	2500
2010	2500
2009	2500
2008	2600

Crash Locations

2012	
2011	
2010	
2009	
2008	

Historic Projects Retreatment, Resurface, Unknown, Bituminous Mix, Skippy Mix, Bituminous Seal, Concrete, Gravel, Surface Treated Gravel, Plant Mix, Reclaimed Base and Bituminous Concrete, Concrete	Functional Class 1, 2, 6, 7, 8, 11, 12, 14, 16, 17, 19	Curves curve left, curve right	Road Widths (ft)	AADT (count)	Mileage by Functional Class By Sheet 6300 16 - Urban - Minor Arterial 0.990	Mileage by Town By Sheet EAST MONTPELIER - s63001207 0.99 of 0.99	DISTRICT 6	TOWN EAST MONTPELIER	Date: 11/15/13	ROUTE Min-6300 ETE mileage: 0.0 to 0.99
Speed Zones 25, 30, 35, 40, 45, 50, 55, 60, 65						Crash Locations Fatal, Injury, Property Damage Only, Unknown Crash Type		Total Mileage: 0.990 mi		