






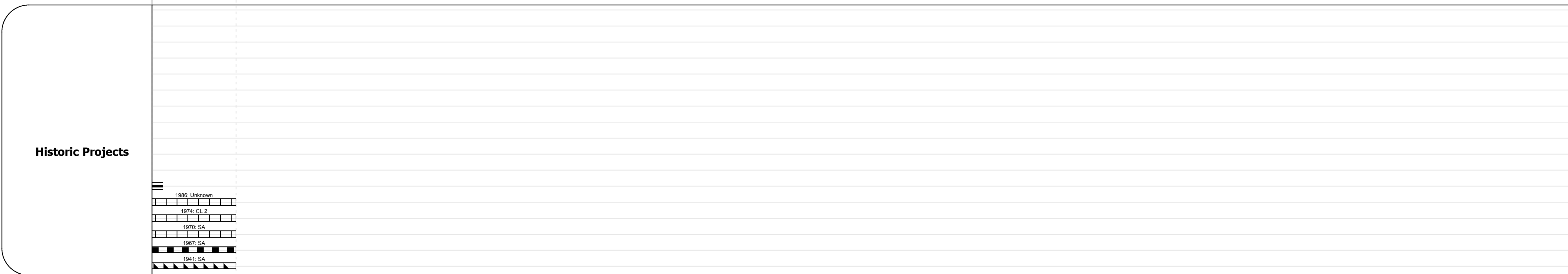



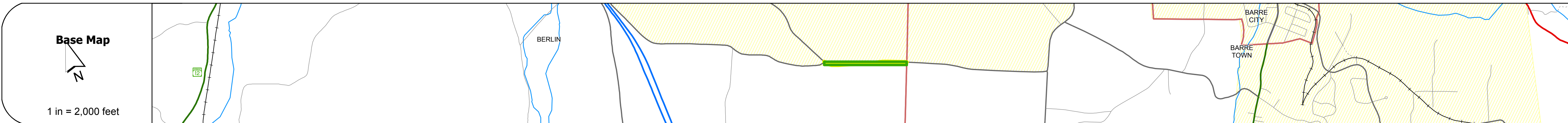
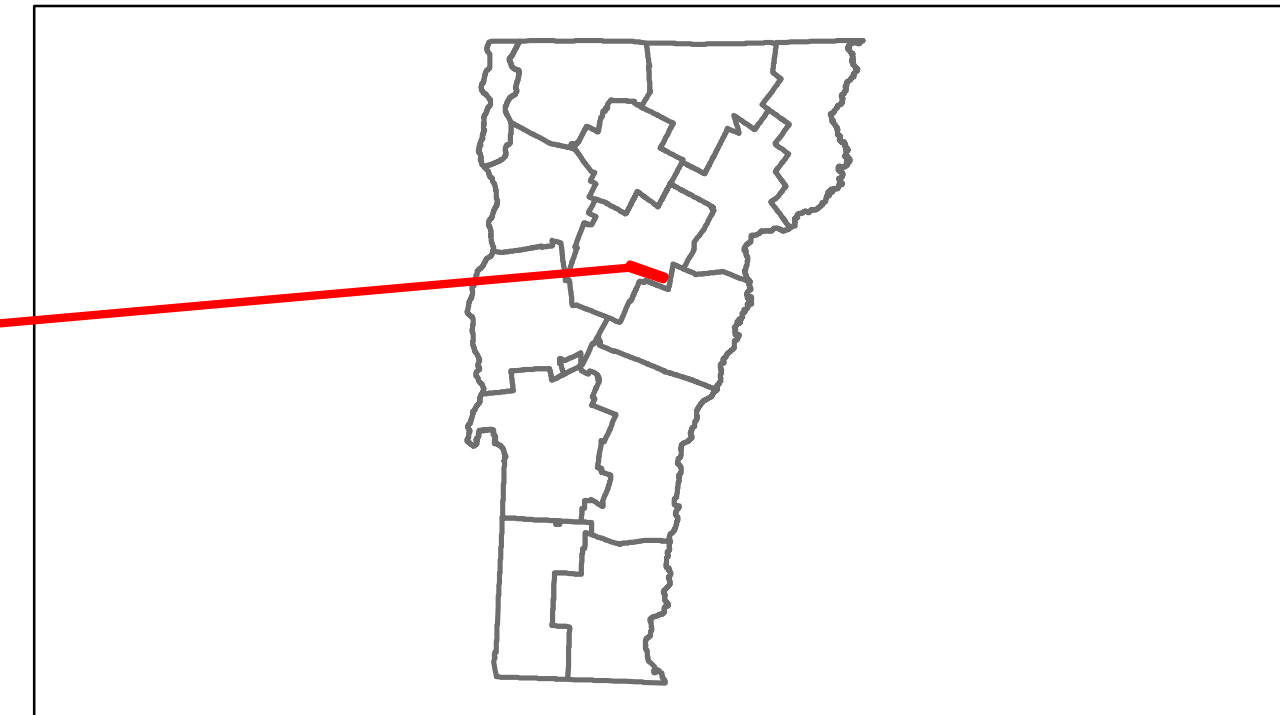


Route Log Progress Chart

DRAFT

Please Note: Errors and Omissions May Exist.
Contact the VTrans Mapping Unit with questions or concerns.

DISTRICT	TOWN	ROUTE
6	BERLIN	Min-6202



DESCRIPTION BLOCK

Historic Projects Retreatment, Resurface, Unknown, Bituminous Mix, Skirny Mix, Bituminous Seal, Bituminous Concrete, Surface Treated Gravel, Plant Mix, Reclaimed Base and Bituminous Concrete, Concrete	Functional Class 1-19, 6-16, Speed Zones 25-65	Curves curve left, curve right	Road Widths (ft)	Traffic Counters (counter ID)	AADT (count)	Crash Locations Fatal, Injury, Property Damage Only, Unknown Crash Type	Mileage by Functional Class By Sheet 6202 16 - Urban - Minor Arterial 0.530	Mileage by Town By Sheet BERLIN - S62021203 0.53 of 0.53	DISTRICT 6	TOWN BERLIN	Date: 11/15/13	ROUTE Min-6202 ETE mileage: 0.0 to 0.53
							Total Mileage: 0.530 mi	Total Mileage: 0.53 mi	1 of 1 TWN mileage: 0.0 to 0.53			