

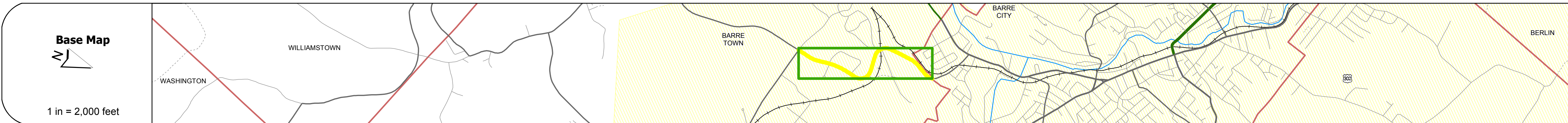
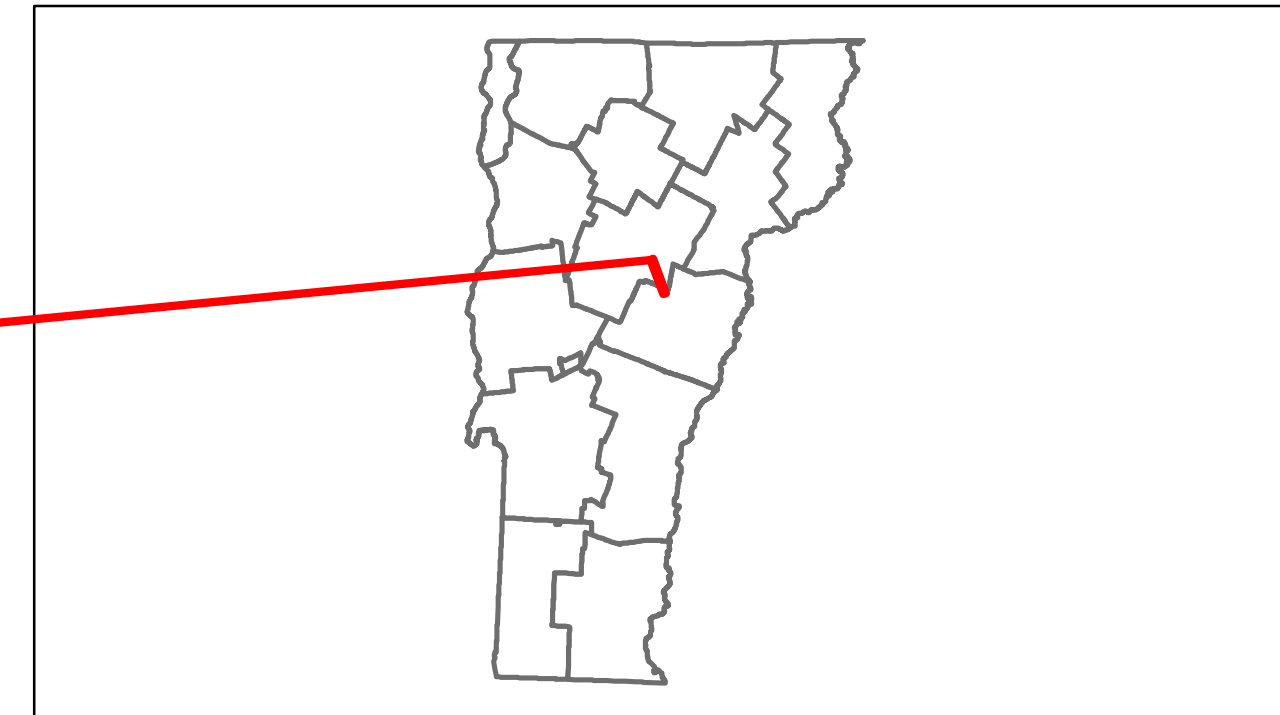


# Route Log Progress Chart


**DRAFT**

Please Note: Errors and Omissions May Exist.  
Contact the VTrans Mapping Unit with questions or concerns.

DISTRICT	TOWN	ROUTE
6	BARRE TOWN	Min-6119

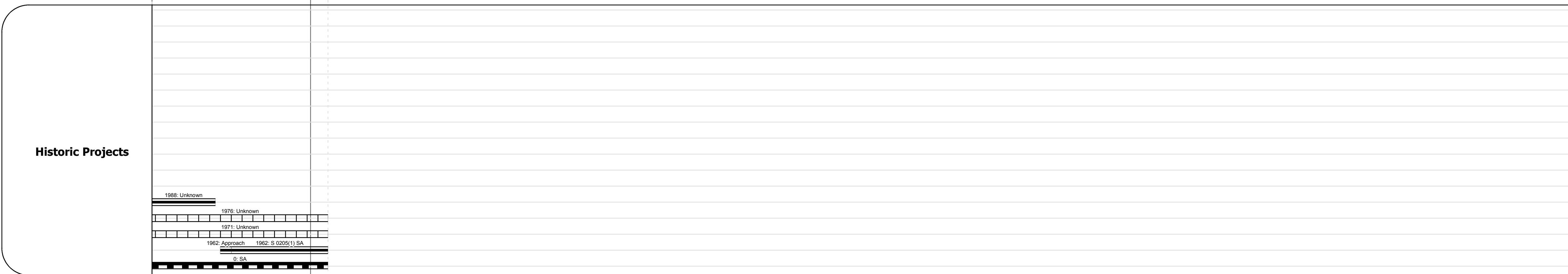


## DESCRIPTION BLOCK




## Curves

## Grades





## Maintenance Garage



## Functional Class

## Speed Zone



<b>Historic Projects</b> Retreatment, Resurface, Unknown, Bituminous Mix, Skippy Mix, Bituminous Seal, Concrete, Bituminous Concrete, Surface Treated Gravel, Plant Mix, Reclaimed Base and Bituminous Concrete	<b>Functional Class</b> 1, 2, 3, 4, 5, 6, 7, 8, 9, 10, 11, 12, 13, 14, 15, 16, 17, 18, 19	<b>Curves</b> curve left, curve right	<b>Road Widths</b> (ft)	<b>AADT</b> (count)	<b>Mileage by Functional Class By Sheet</b> 6119 16 - Urban - Minor Arterial 1.110	<b>Mileage by Town By Sheet</b> BARRE TOWN - S61191202 1.11 of 1.11	<b>DISTRICT</b> 6	<b>TOWN</b> BARRE TOWN	<b>Date:</b> 11/15/13	<b>ROUTE</b> Min-6119
					<b>Total Mileage: 1.110 mi</b>					