

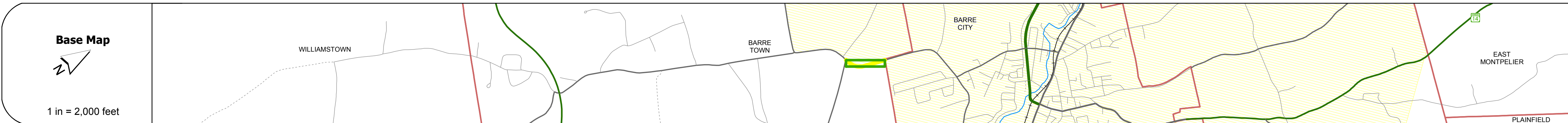
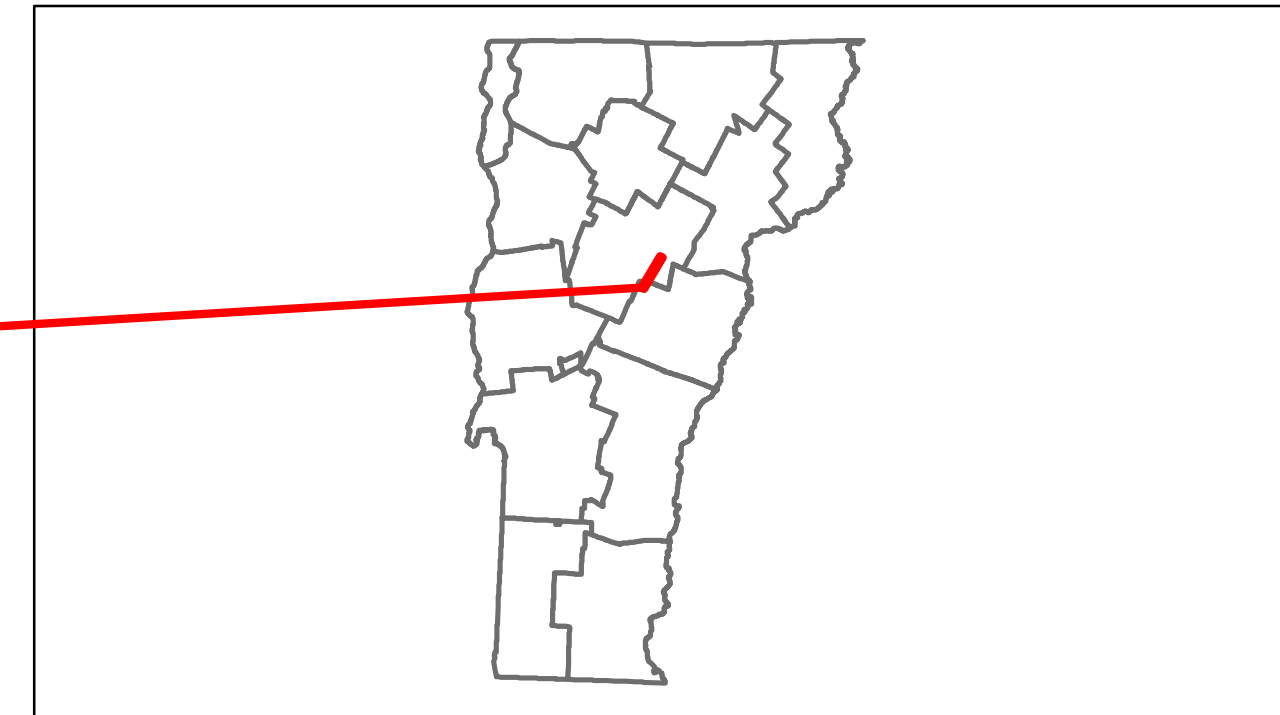


Route Log Progress Chart










DRAFT

Please Note: Errors and Omissions May Exist.
Contact the VTrans Mapping Unit with questions or concerns.

DISTRICT	TOWN	ROUTE
6	BARRE TOWN	Min-6117



DESCRIPTION BLOCK



Historic Projects Retreatment, Resurface, Unknown, Bituminous Mix, Skippy Mix, Bituminous Seal, Bituminous Concrete, Surface Treated Gravel, Plant Mix, Reclaimed Base and Bituminous Concrete, Concrete	Functional Class 1-19, 6-16 Speed Zones 25, 30, 35, 40, 45, 50, 55, 60, 65	Curves - curve left, - curve right Grades - grade up, - grade down	Road Widths (ft) Traffic Counters (counter ID)	AADT (count) Crash Locations ■ Fatal, □ Property Damage Only, ■ Injury, □ Unknown Crash Type	Mileage by Functional Class By Sheet 6117 16 - Urban - Minor Arterial 0.250	Mileage by Town By Sheet BARRE TOWN - S61171202 0.25 of 0.25	DISTRICT 6	TOWN BARRE TOWN	Date: 11/15/13	ROUTE Min-6117 ETE mileage: 0.0 to 0.25
					Total Mileage: 0.250 mi					