Route Log Progress Chart

DRAFT

Please Note: Errors and Omissions May Exist.
Contact the VTrans Mapping Unit with questions or concerns.

DISTRICT	TOWN	ROUTE
6	BARRE CITY	Min-6028

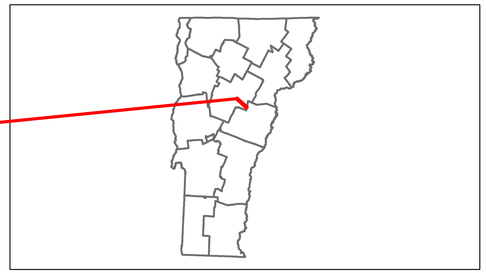

Base Map

1 in = 2,000 feet

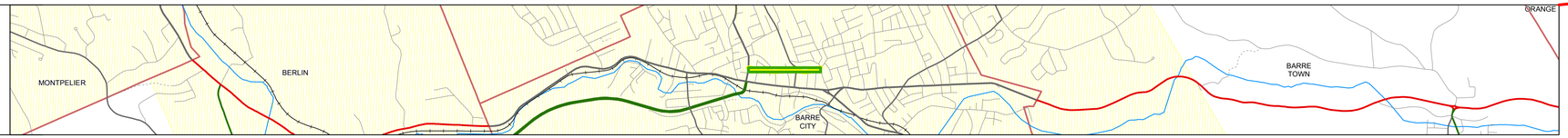

Stick Diagram

Primary Structures
Secondary Structures
Stations (Feet)
Railroad Crossings
Divided State Highway
State Highway
Divided Class 1 Town Highway
Class 1 Town Highway
Town Boundary
District Boundaries
State/Town Highway Change
Divided Highway Limits
Ghost Section Boundary
Streams

Scale:1in = 2000 FEET

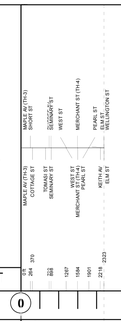

Road Widths

Travellane	34	38
Roadway	34	38
Lane Count		
Base		
Subbase		

Curves

Grades

Historic Projects

1979: Unknown
1967: TH
0: TH

Maintenance Garage

(Not State Maintained)

Traffic Counters

S6W281 S6W080 S6W278

Functional Class

17

Speed Zone

AADT Counts

2012	4400	5300	5000
2011	4400	5300	5000
2010	4400	5300	5000
2009	4400	5300	5000
2008	5000	5800	5500

Crash Locations

2012
2011
2010
2009
2008

DESCRIPTION BLOCK

Historic Projects: Retreatment, Resurface, Unknown, Bituminous Mix, Skinny Mix, Bituminous Seal, Bituminous Concrete, Bituminous Macadam, Cold Plane and Bituminous Concrete, Concrete, Gravel, Surface Treated Gravel, Plant Mix, Reclaimed Base and Bituminous Concrete

Functional Class: 1, 2, 6, 7, 8, 11, 12, 14, 16, 17, 19

Speed Zones: SPEED LIMIT 25, 30, 35, 40, 45, 50, 55, 60, 65

Curves: curve left, curve right

Grades: grade up, grade down

Road Widths: (ft)

Traffic Counters: (counter ID)

AADT: (count)

Crash Locations: Fatal, Injury, Property Damage Only, Unknown Crash Type

Mileage by Functional Class By Sheet

6028	17 - Urban - Collector	0.440

Total Mileage: 0.440 mi

Mileage by Town By Sheet

BARRE CITY - S60281201	0.44 of 0.44	

Total Mileage: 0.44 mi

DISTRICT	TOWN	Date: 11/15/13	ROUTE
6	BARRE CITY	1 of 1 TWN mileage: 0.0 to 0.44	Min-6028 ETE mileage: 0.0 to 0.44