


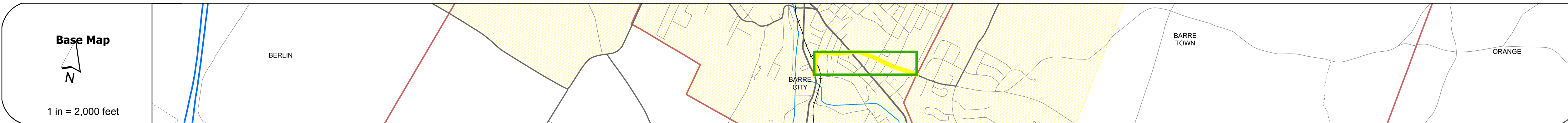
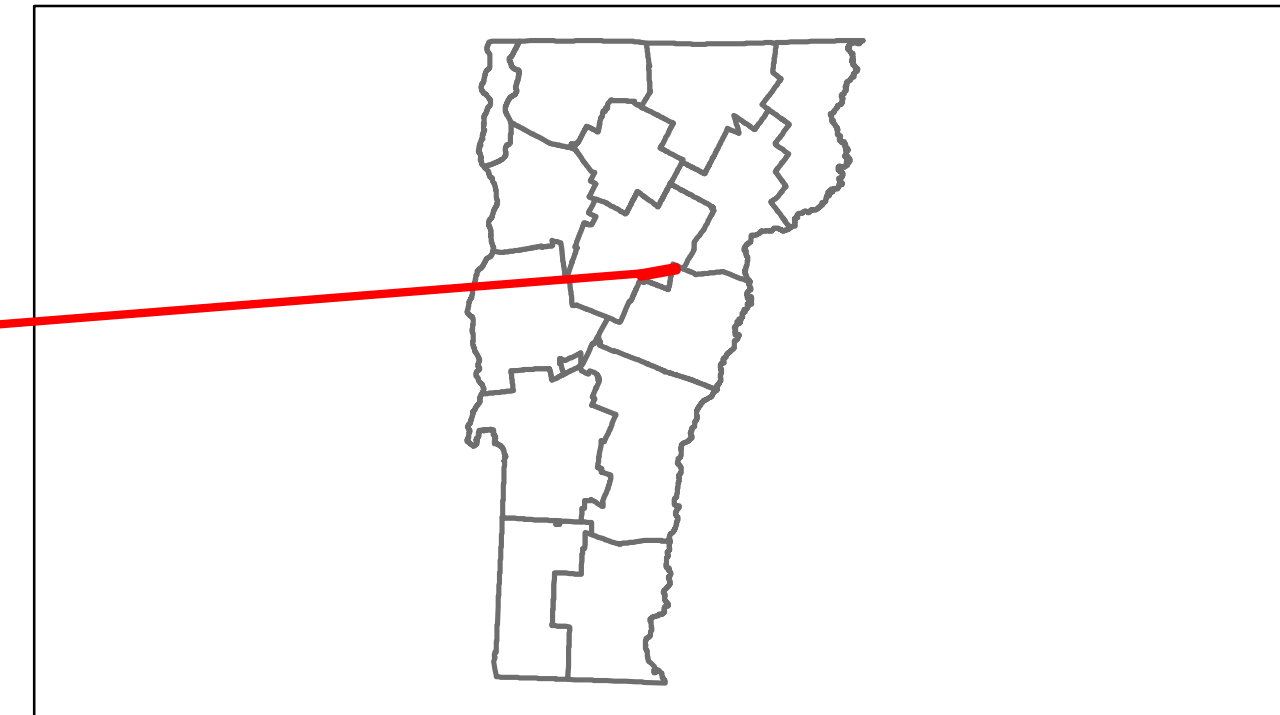


Route Log Progress Chart

DRAFT

Please Note: Errors and Omissions May Exist.
Contact the VTrans Mapping Unit with questions or concerns.

DISTRICT	TOWN	ROUTE
6	BARRE CITY	Min-6014



Curves	
---------------	--

Grades	
---------------	--

Historic Projects	
	1987 Unknown

Maintenance Garage	(Not State Maintained)
---------------------------	------------------------

Traffic Counters	SRW2285 SRW2286 SRW153 SRW005 SRW2297
-------------------------	---------------------------------------

Functional Class	17
-------------------------	----

Speed Zone	
-------------------	--

AADT Counts	<table border="1"> <tr> <th>Year</th> <th>3500</th> <th>2800</th> <th>5400</th> <th>4500</th> </tr> <tr> <td>2012</td> <td>3500</td> <td>2800</td> <td>5400</td> <td>4500</td> </tr> <tr> <td>2011</td> <td>3500</td> <td>2800</td> <td>5400</td> <td>4500</td> </tr> <tr> <td>2010</td> <td>3500</td> <td>2800</td> <td>5400</td> <td>4500</td> </tr> <tr> <td>2009</td> <td>3500</td> <td>2800</td> <td>5400</td> <td>4500</td> </tr> <tr> <td>2008</td> <td>3700</td> <td>2800</td> <td>5500</td> <td>4500</td> </tr> </table>	Year	3500	2800	5400	4500	2012	3500	2800	5400	4500	2011	3500	2800	5400	4500	2010	3500	2800	5400	4500	2009	3500	2800	5400	4500	2008	3700	2800	5500	4500
Year	3500	2800	5400	4500																											
2012	3500	2800	5400	4500																											
2011	3500	2800	5400	4500																											
2010	3500	2800	5400	4500																											
2009	3500	2800	5400	4500																											
2008	3700	2800	5500	4500																											

Crash Locations	<table border="1"> <tr> <th>Year</th> <th>Crash Locations</th> </tr> <tr> <td>2012</td> <td>4</td> </tr> <tr> <td>2011</td> <td>4</td> </tr> <tr> <td>2010</td> <td>4</td> </tr> <tr> <td>2009</td> <td>4</td> </tr> <tr> <td>2008</td> <td>4</td> </tr> </table>	Year	Crash Locations	2012	4	2011	4	2010	4	2009	4	2008	4
Year	Crash Locations												
2012	4												
2011	4												
2010	4												
2009	4												
2008	4												

DESCRIPTION BLOCK

Historic Projects Retreatment, Resurface, Unknown, Bituminous Mix, Skippy Mix, Bituminous Seal, Bituminous Concrete, Surface Treated Gravel, Plant Mix, Reclaimed Base and Bituminous Concrete, Concrete	Functional Class 1, 2, 6, 7, 8, 11, 12, 14, 16, 17, 19	Curves curve left, curve right	Grades grade up, grade down	Road Widths (ft)	Traffic Counters (counter ID)	AADT (count)	Crash Locations Fatal, Injury, Property Damage Only, Unknown Crash Type	Mileage by Functional Class By Sheet 6014 17 - Urban - collector 0.810	Mileage by Town By Sheet BARRE CITY - S60141201 0.81 of 0.81	DISTRICT 6	TOWN BARRE CITY	Date: 11/15/13	ROUTE Min-6014 ETE mileage: 0.0 to 0.81
								Total Mileage: 0.810 mi	Total Mileage: 0.81 mi	1 of 1 TWN mileage: 0.0 to 0.81			