

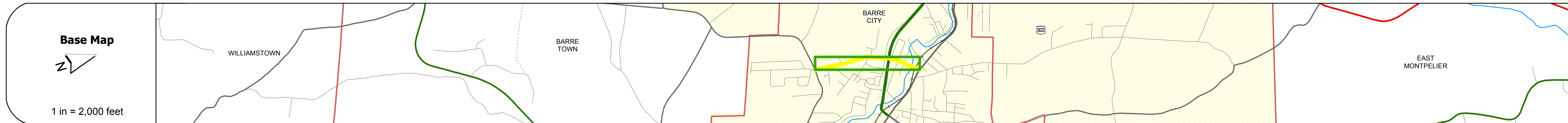
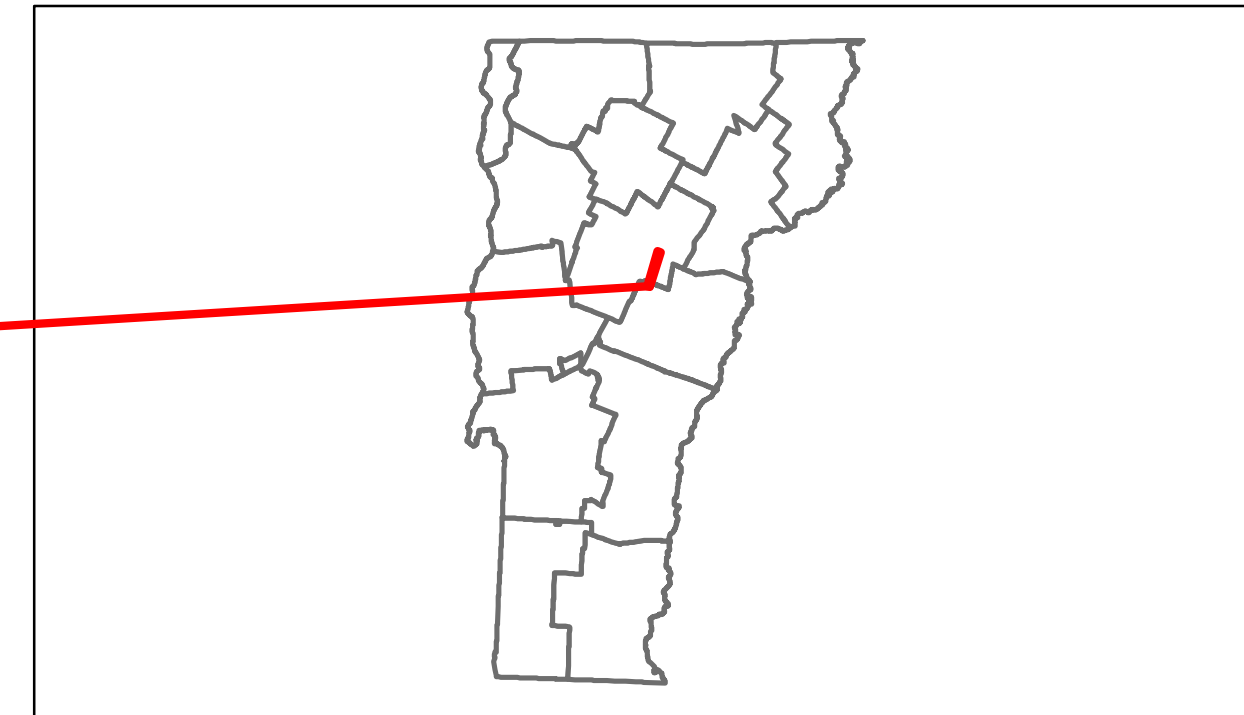


Route Log Progress Chart

DRAFT


Please Note: Errors and Omissions May Exist.
Contact the VTrans Mapping Unit with questions or concerns.

DISTRICT	TOWN	ROUTE
6	BARRE CITY	Min-6006



DESCRIPTION BLOCK

Bridge 9:
 Stringer/multi-beam or girder - 1919
 Structure No. 206006000912012
 Length: 80'
 Width: 26.0'
 Facility Carried: CITY BERLN
 Bridge Type: STEEL BEAM
 Features Intersected: STVNS BR WINOOSKI R
 Maintenance/Ownership: City/Municipal



Curves	
---------------	--

Grades	
---------------	--





Maintenance Garage	(Not State Maintained)
---------------------------	------------------------



Functional Class	16
-------------------------	----

Speed Zone	
-------------------	--



Historic Projects Retreatment, Resurface, Unknown, Bituminous Mix, Skinny Mix, Bituminous Seal, Bituminous Concrete, Surface Treated Gravel, Plant Mix, Reclaimed Base and Bituminous Concrete, Concrete	Functional Class 1, 2, 6, 7, 8, 11, 12, 14, 16, 17, 19	Curves curve left, curve right	Road Widths (ft)	AADT (count)	Mileage by Functional Class By Sheet 6006 16 - Urban - Minor Arterial 0.710	Mileage by Town By Sheet BARRE CITY - S60061201 0.71 of 0.71	DISTRICT 6	TOWN BARRE CITY	Date: 11/15/13	ROUTE Min-6006 ETE mileage: 0.0 to 0.71
					Total Mileage: 0.710 mi					