

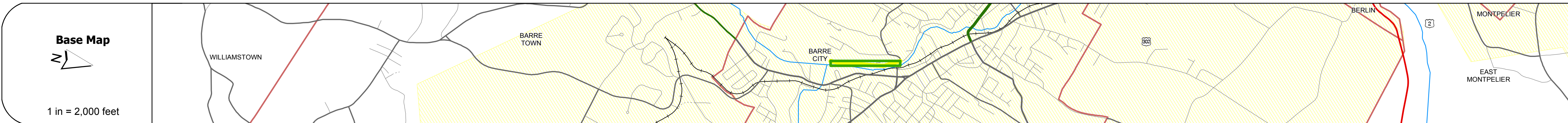
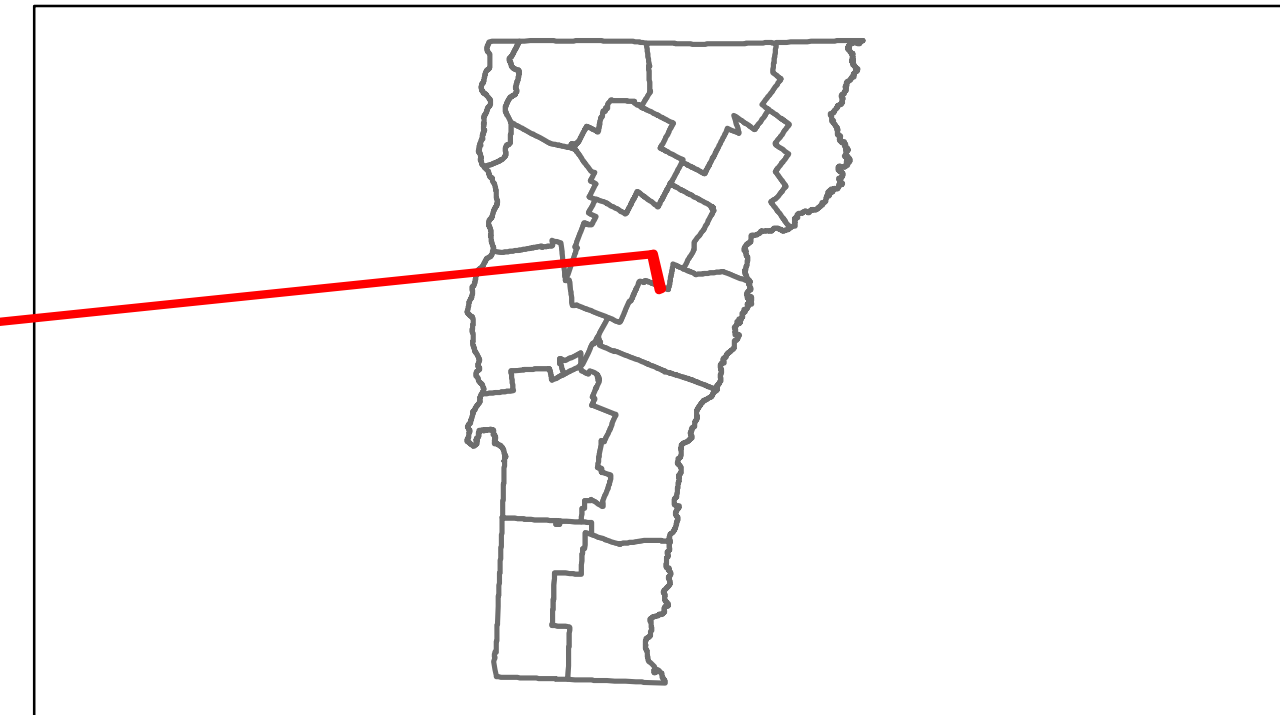


Route Log Progress Chart


DRAFT

Please Note: Errors and Omissions May Exist.
Contact the VTrans Mapping Unit with questions or concerns.

DISTRICT	TOWN	ROUTE
6	BARRE CITY	Min-6005



DESCRIPTION BLOCK



Curves	
---------------	--

Grades	
---------------	--

Historic Projects	
--------------------------	--

Maintenance Garage	(Not State Maintained)
---------------------------	------------------------

Traffic Counters	96W054
-------------------------	--------

Functional Class	17
-------------------------	----

Speed Zone	
-------------------	--

AADT Counts	2012: 340 2011: 340 2010: 340 2009: 340 2008: 350
--------------------	---

Crash Locations	2012: □ 2011: □ 2010: □ 2009: □ 2008: □
------------------------	---

Historic Projects Retreatment, Resurface, Unknown, Bituminous Mix, Skippy Mix, Bituminous Seal, Bituminous Concrete, Surface Treated Gravel, Plant Mix, Reclaimed Base and Bituminous Concrete, Concrete	Functional Class Legend for Functional Class 1-19 and Speed Zones 25-65	Curves Legend for curve left, curve right, grade up, grade down	Road Widths Legend for Traffic Counters (counter ID)	AADT Legend for Crash Locations: Fatal, Injury, Property Damage Only, Unknown Crash Type	Mileage by Functional Class By Sheet 6005 17 - Urban - Collector 0.420 Total Mileage: 0.420 mi	Mileage by Town By Sheet BARRE CITY - S60051201 0.42 of 0.42 Total Mileage: 0.42 mi	DISTRICT 6	TOWN BARRE CITY	Date: 11/15/13 Page: 1 of 1 ETE mileage: 0.0 to 0.42	ROUTE Min-6005 ETE mileage: 0.0 to 0.42
--	---	---	--	--	--	---	----------------------	---------------------------	---	---