Route Log Progress Chart

DRAFT

Please Note: Errors and Omissions May Exist.
Contact the VTrans Mapping Unit with questions or concerns.

DISTRICT	TOWN	ROUTE
6	BARRE CITY	Min-6003

Base Map

1 in = 2,000 feet

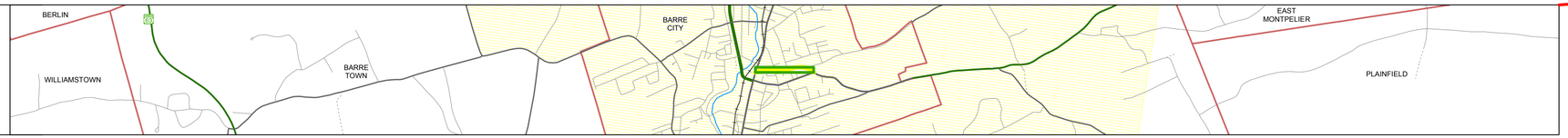

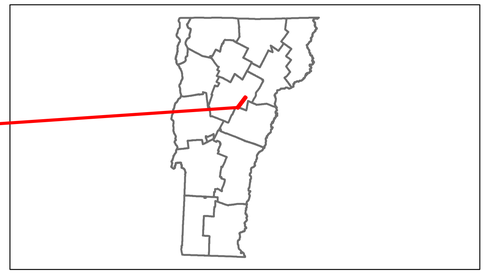

Stick Diagram



Road Widths

Curves

Grades

Historic Projects

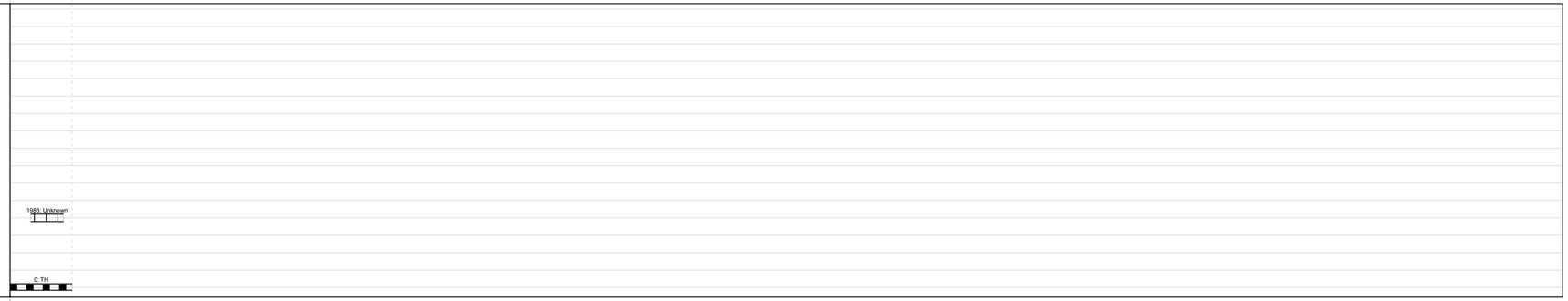

Maintenance Garage

(Not State Maintained)

Traffic Counters

Functional Class

Speed Zone

AADT Counts

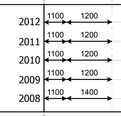

Crash Locations

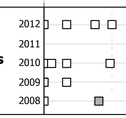

DESCRIPTION BLOCK

Bridge 2:
Slab - 1941
Structure No. 206003000212012
Length: 28'
Width: 40.6'
Weight Limit: 0
Facility Carried: CITY BROOK
Bridge Type: CONCRETE SLAB
Features Intersected: GUNNERS BROOK
Surface: Bituminous
Maintenance/Ownership: City/Municipal

Bridge 5:
Tee Beam - 1929
Structure No. 206003000512012
Length: 31'
Width: 32.5'
Weight Limit: 0
Facility Carried: CITY BROOK
Bridge Type: CONCRETE T-BEAM
Features Intersected: GUNNERS BROOK
Surface: Bituminous
Maintenance/Ownership: City/Municipal

Historic Projects: Retreatment, Resurface, Unknown, Bituminous Mix, Skinny Mix, Bituminous Seal, Bituminous Concrete, Bituminous Macadam, Cold Plane and Bituminous Concrete, Concrete, Gravel, Surface Treated Gravel, Plant Mix, Reclaimed Base and Bituminous Concrete

Functional Class: 1, 2, 6, 7, 8, 11, 12, 14, 16, 17, 19

Speed Zones: 25, 30, 35, 40, 45, 50, 55, 60, 65

Curves: curve left, curve right

Grades: grade up, grade down

Road Widths: (ft)

Traffic Counters: (counter ID)

AADT: (count)

Crash Locations: Fatal, Injury, Property Damage Only, Unknown Crash Type

Mileage by Functional Class By Sheet

6003	17 - Urban - Collector	0.360

Total Mileage: 0.360 mi

Mileage by Town By Sheet

BARRE CITY - S60031201		0.36 of 0.36

Total Mileage: 0.36 mi

DISTRICT	TOWN	Date: 11/15/13	ROUTE
6	BARRE CITY	1 of 1 TWN mileage: 0.0 to 0.36	Min-6003 ETE mileage: 0.0 to 0.36