






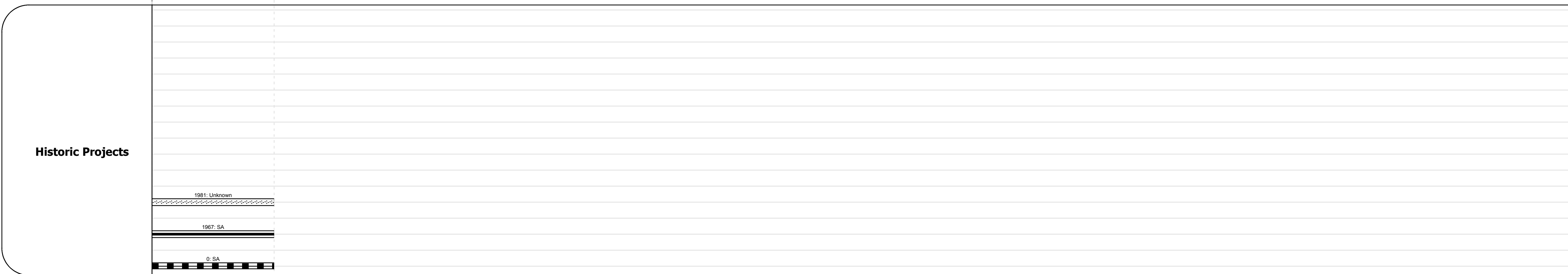



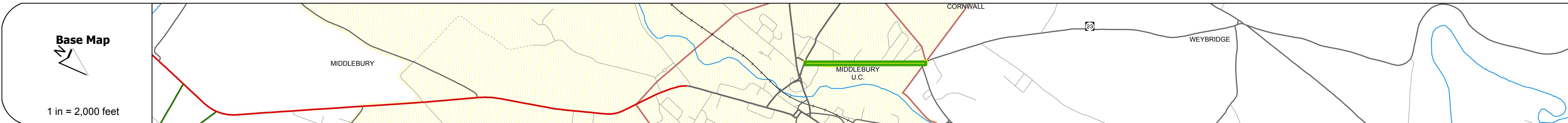
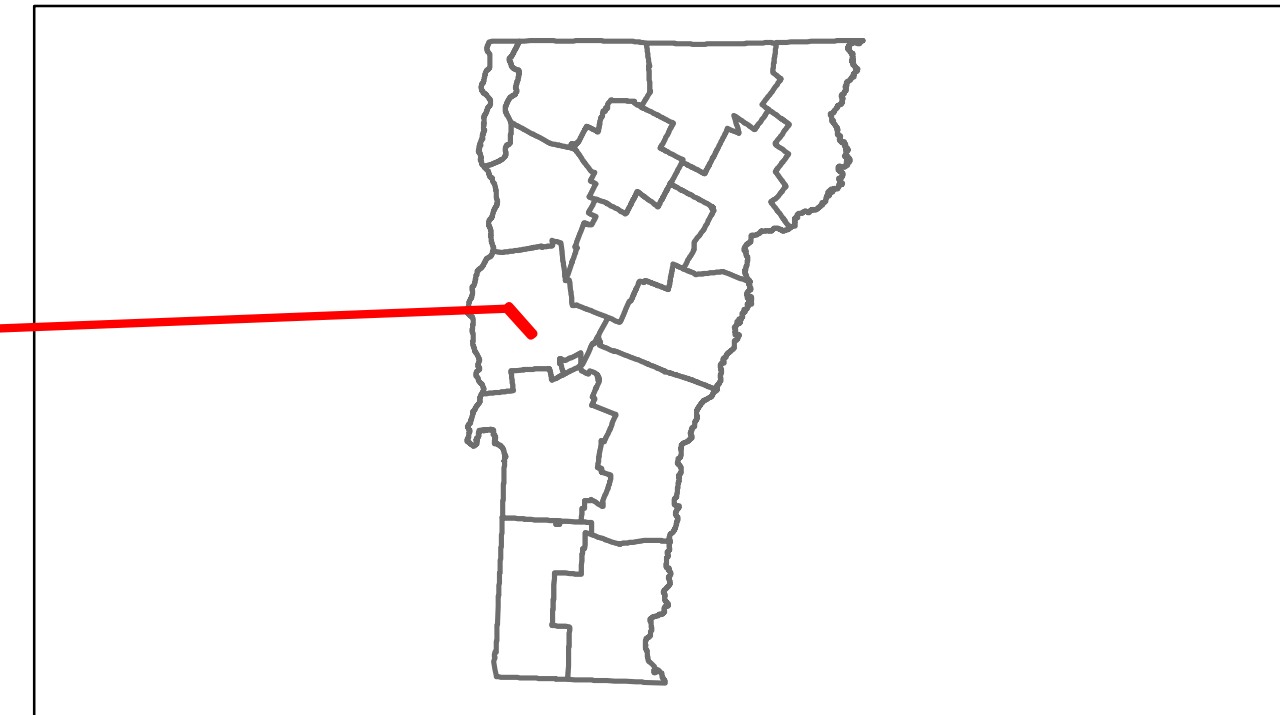


Route Log Progress Chart

DRAFT

Please Note: Errors and Omissions May Exist.
Contact the VTrans Mapping Unit with questions or concerns.

DISTRICT	TOWN	ROUTE
5	MIDDLEBURY	Urb-5940



DESCRIPTION BLOCK	

Historic Projects Retirement, Resurface, Unknown, Bituminous Mix, Skippy Mix, Bituminous Seal, Bituminous Concrete, Concrete, Macadam, Cold Patch and Bituminous Concrete, Reclaimed Base and Bituminous Concrete, Gravel, Surface Treated Gravel, Plant Mix	Functional Class 1, 2, 3, 4, 5, 6, 7, 8, 9, 10, 11, 12, 13, 14, 15, 16, 17, 18, 19	Curves curve left, curve right	Road Widths (ft)	AADT (count)	Mileage by Functional Class By Sheet 5940 16 - Urban - Minor Arterial 0.770	Mileage by Town By Sheet MIDDLEBURY - S59400111 0.77 of 0.77	DISTRICT 5	TOWN MIDDLEBURY	Date: 11/15/13	ROUTE Urb-5940
Crash Locations Fatal, Injury, Property Damage Only, Unknown Crash Type						Total Mileage: 0.770 mi		1 of 1 TWN mileage: 0.0 to 0.77	ETE mileage: 0.0 to 0.77	