

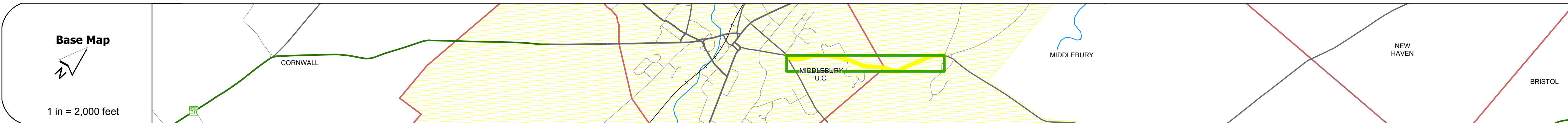
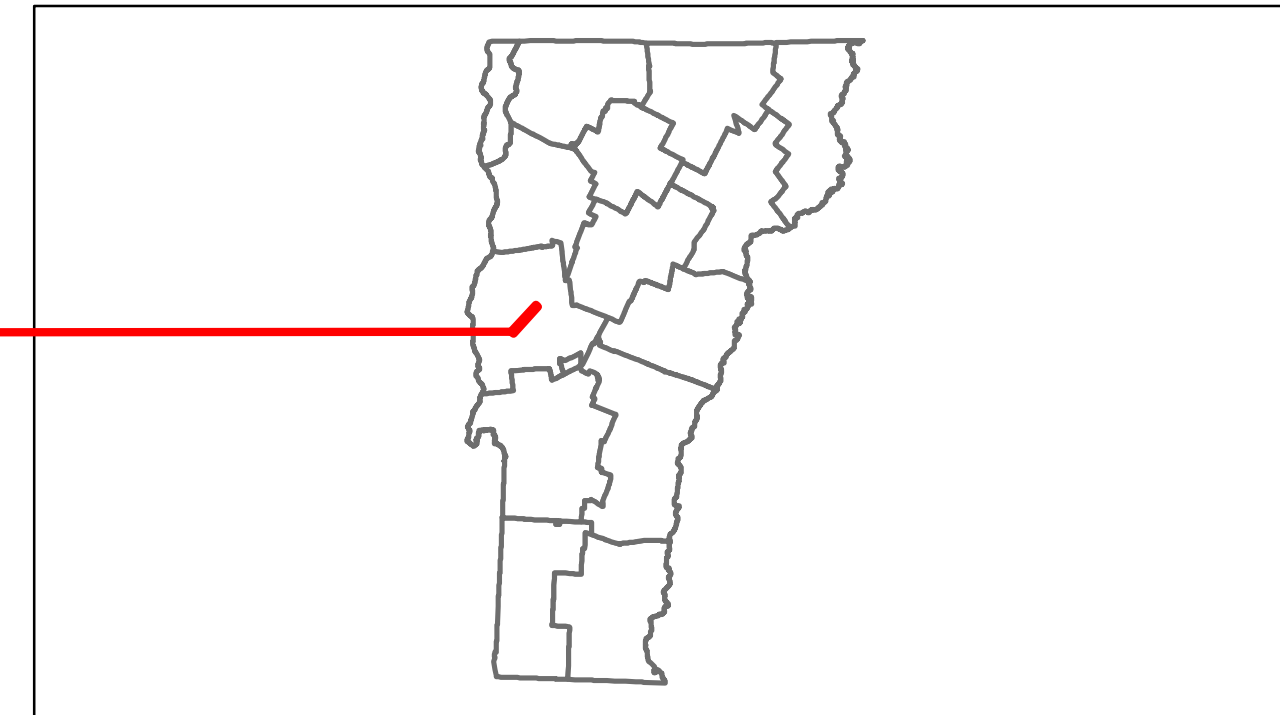


Route Log Progress Chart


DRAFT

Please Note: Errors and Omissions May Exist.
Contact the VTrans Mapping Unit with questions or concerns.

DISTRICT	TOWN	ROUTE
5	MIDDLEBURY	Urb-5936



DESCRIPTION BLOCK



Curves	
---------------	--

Grades	
---------------	--

Historic Projects	
--------------------------	--

Maintenance Garage	(Not State Maintained)
---------------------------	------------------------

Traffic Counters	56A181
-------------------------	--------

Functional Class	17
-------------------------	----

Speed Zone	
-------------------	--

ADT Counts	2012: 2200
	2011: 2200
	2010: 2200
	2009: 2200
	2008: 2200

Crash Locations	2012:]
	2011:]
	2010:]
	2009:]
	2008:]

Historic Projects Retreatment, Resurface, Unknown, Bituminous Mix, Skippy Mix, Bituminous Seal, Bituminous Concrete, Surface Treated Gravel, Plant Mix, Reclaimed Base and Bituminous Concrete, Concrete	Functional Class 1, 2, 3, 4, 5, 6, 7, 8, 9, 10, 11, 12, 13, 14, 15, 16, 17, 18, 19	Curves curve left, curve right	Road Widths (ft)	ADT (count)	Mileage by Functional Class By Sheet 5936 17 - Urban - Collector 1.060	Mileage by Town By Sheet MIDDLEBURY - S59360111 1.06 of 1.06	DISTRICT 5	TOWN MIDDLEBURY	Date: 11/15/13	ROUTE Urb-5936
					Crash Locations Fatal, Injury, Property Damage Only, Unknown Crash Type	Total Mileage: 1.060 mi				