


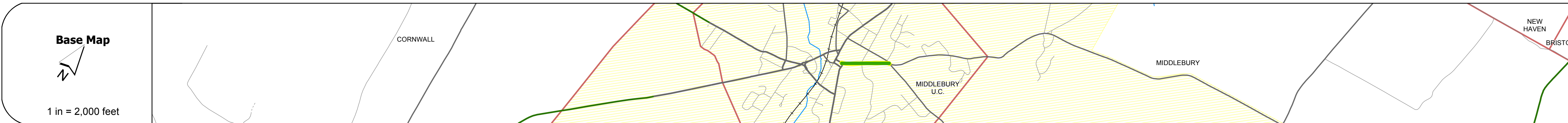
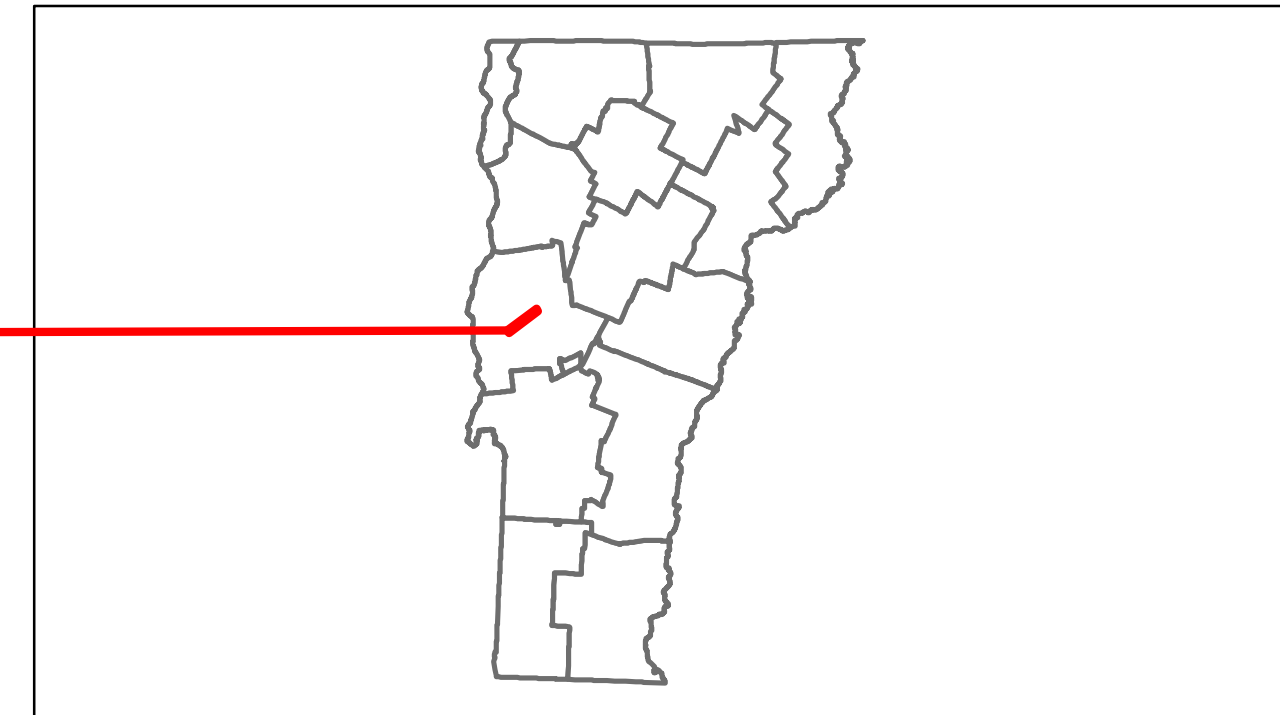


Route Log Progress Chart

DRAFT

Please Note: Errors and Omissions May Exist.
Contact the VTrans Mapping Unit with questions or concerns.

DISTRICT	TOWN	ROUTE
5	MIDDLEBURY	Urb-5934



Curves	
---------------	--

Grades	
---------------	--

Historic Projects							
	<table border="1"> <tr> <td>1981</td> <td>Unknown</td> </tr> <tr> <td>1977</td> <td>Unknown</td> </tr> <tr> <td>0</td> <td>Unknown</td> </tr> </table>	1981	Unknown	1977	Unknown	0	Unknown
1981	Unknown						
1977	Unknown						
0	Unknown						

Maintenance Garage	
---------------------------	--

Traffic Counters	<table border="1"> <tr> <td>96A170</td> <td>96A032</td> </tr> </table>	96A170	96A032
96A170	96A032		

Functional Class	17
-------------------------	----

Speed Zone	
-------------------	--

AADT Counts	<table border="1"> <tr> <td>2012</td> <td>6200</td> <td>2800</td> </tr> <tr> <td>2011</td> <td>6300</td> <td>2800</td> </tr> <tr> <td>2010</td> <td>6300</td> <td>2800</td> </tr> <tr> <td>2009</td> <td>6300</td> <td>2800</td> </tr> <tr> <td>2008</td> <td>6500</td> <td>3000</td> </tr> </table>	2012	6200	2800	2011	6300	2800	2010	6300	2800	2009	6300	2800	2008	6500	3000
2012	6200	2800														
2011	6300	2800														
2010	6300	2800														
2009	6300	2800														
2008	6500	3000														

Crash Locations	<table border="1"> <tr> <td>2012</td> <td><input type="checkbox"/></td> <td><input type="checkbox"/></td> <td><input type="checkbox"/></td> </tr> <tr> <td>2011</td> <td><input type="checkbox"/></td> <td><input type="checkbox"/></td> <td><input type="checkbox"/></td> </tr> <tr> <td>2010</td> <td><input type="checkbox"/></td> <td><input type="checkbox"/></td> <td><input type="checkbox"/></td> </tr> <tr> <td>2009</td> <td><input type="checkbox"/></td> <td><input type="checkbox"/></td> <td><input type="checkbox"/></td> </tr> <tr> <td>2008</td> <td><input type="checkbox"/></td> <td><input type="checkbox"/></td> <td><input type="checkbox"/></td> </tr> </table>	2012	<input type="checkbox"/>	<input type="checkbox"/>	<input type="checkbox"/>	2011	<input type="checkbox"/>	<input type="checkbox"/>	<input type="checkbox"/>	2010	<input type="checkbox"/>	<input type="checkbox"/>	<input type="checkbox"/>	2009	<input type="checkbox"/>	<input type="checkbox"/>	<input type="checkbox"/>	2008	<input type="checkbox"/>	<input type="checkbox"/>	<input type="checkbox"/>
2012	<input type="checkbox"/>	<input type="checkbox"/>	<input type="checkbox"/>																		
2011	<input type="checkbox"/>	<input type="checkbox"/>	<input type="checkbox"/>																		
2010	<input type="checkbox"/>	<input type="checkbox"/>	<input type="checkbox"/>																		
2009	<input type="checkbox"/>	<input type="checkbox"/>	<input type="checkbox"/>																		
2008	<input type="checkbox"/>	<input type="checkbox"/>	<input type="checkbox"/>																		

DESCRIPTION BLOCK

Historic Projects Retreatment, Resurface, Unknown, Bituminous Mix, Skippy Mix, Bituminous Seal, Concrete, Gravel, Surface Treated Gravel, Plant Mix, Reclaimed Base and Bituminous Concrete	Functional Class 1, 2, 6, 7, 8, 11, 12, 14, 16, 17, 19	Curves - curve left, - curve right	Road Widths (ft)	Traffic Counters (counter ID)	AADT (count)	Crash Locations Fatal, Injury, Property Damage Only, Unknown Crash Type	Mileage by Functional Class By Sheet 5934 17 - Urban - Collector 0.300		Mileage by Town By Sheet MIDDLEBURY - S59340111 0.3 of 0.3		DISTRICT 5	TOWN MIDDLEBURY	Date: 11/15/13	ROUTE Urb-5934 ETE mileage: 0.0 to 0.3
							Total Mileage: 0.300 mi		Total Mileage: 0.3 mi					