


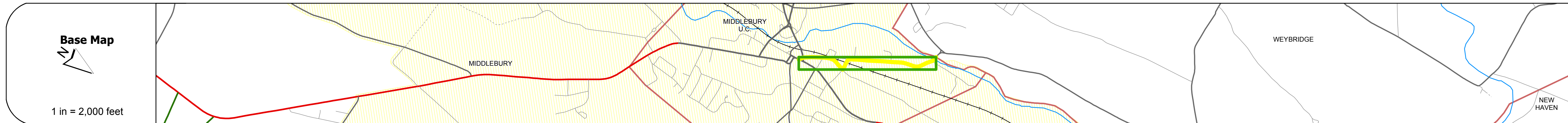
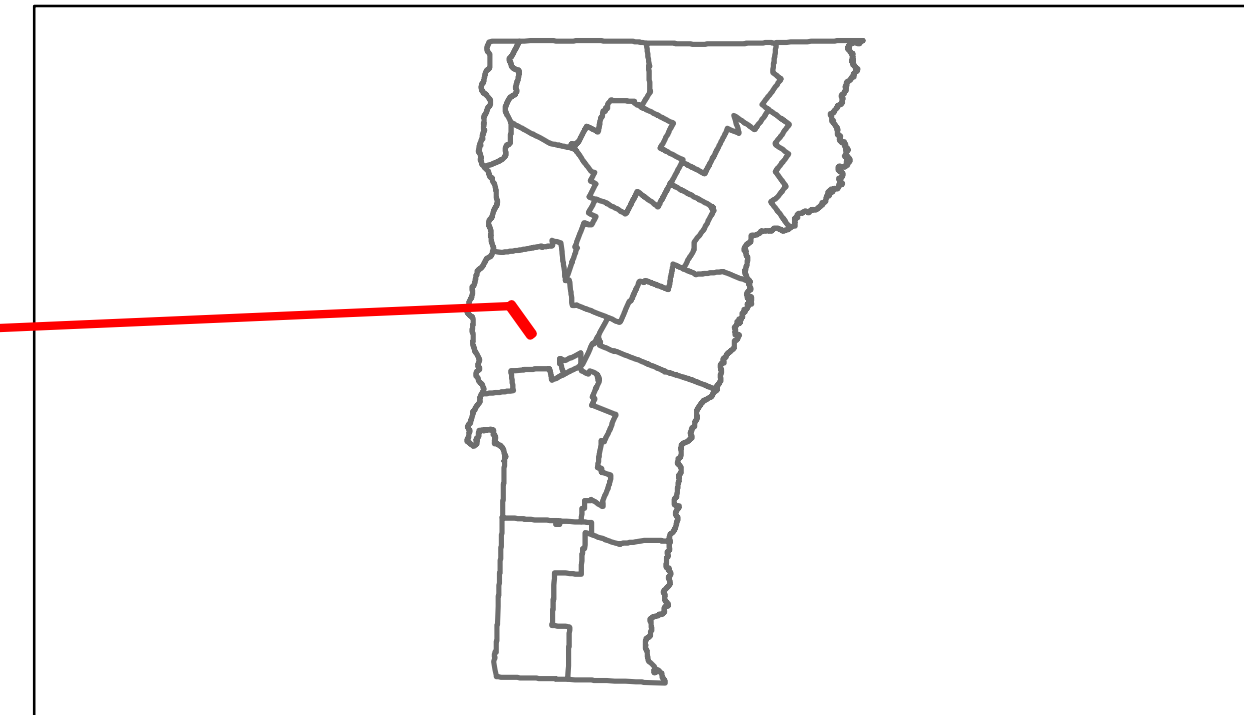


Route Log Progress Chart

DRAFT

Please Note: Errors and Omissions May Exist.
Contact the VTrans Mapping Unit with questions or concerns.

DISTRICT	TOWN	ROUTE
5	MIDDLEBURY	Urb-5926



Curves	
--------	--

Grades	
--------	--

Historic Projects	
-------------------	--

Maintenance Garage	(Not State Maintained)
--------------------	------------------------

Traffic Counters	SEA030 SEA172 SEA188
------------------	----------------------

Functional Class	17
------------------	----

Speed Zone	
------------	--

AADT Counts	2012: 3700, 3700, 1600 2011: 3700, 3700, 1600 2010: 3700, 3700, 1600 2009: 3700, 3700, 1600 2008: 3900, 1700
-------------	--

Crash Locations	2012, 2011, 2010, 2009, 2008
-----------------	------------------------------

DESCRIPTION BLOCK

Bridge 3:
Stringer/multi-beam or girder - 1992
Structure No. 205914000301112
Length: 54'
Height: 0.0'
Facility Carried: RAILROAD
Bridge Type: PST CONC THRU GIRDER
Features Intersected: VT RR OVER SEYMOUR ST.
Maintenance/Ownership: Other State Agencies

Bridge 1:
Arch - thru - 1820
Structure No. 205926000101112
Length: 204'
Height: 9.42'
Width: 9.0'
Weight Limit: 04
Facility Carried: CITY SEYMOUR
Bridge Type: DB BURR ARCH COV BR
Features Intersected: OTTER CREEK
2
Covered: OTTER CREEK
Surface: Timber
Maintenance/Ownership: City/Municipal

Historic Projects Retreatment, Resurface, Unknown, Bituminous Mix, Skippy Mix, Bituminous Seal, Bituminous Concrete, Surface Treated Gravel, Plant Mix, Reclaimed Base and Bituminous Concrete, Concrete	Functional Class 1, 2, 6, 7, 8, 11, 12, 14, 16, 17, 19	Curves curve left, curve right	Road Widths (ft)	AADT (count)	Mileage by Functional Class By Sheet 5926 17 - Urban - collector 0.960	Mileage by Town By Sheet MIDDLEBURY - S59260111 0.96 of 0.96	DISTRICT 5	TOWN MIDDLEBURY	Date: 11/15/13	ROUTE Urb-5926
Crash Locations Fatal, Injury, Property Damage Only, Unknown Crash Type	Speed Zones 25, 30, 35, 40, 45, 50, 55, 60, 65	Grades grade up, grade down	Traffic Counters (counter ID)	Crash Locations Fatal, Injury, Property Damage Only, Unknown Crash Type	Total Mileage: 0.960 mi	Total Mileage: 0.96 mi	1 of 1 TWN mileage: 0.0 to 0.96	ETE mileage: 0.0 to 0.96		