


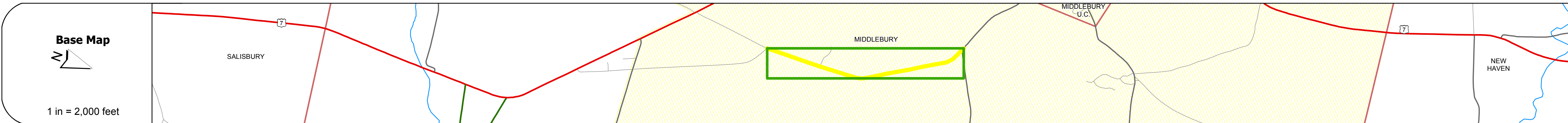
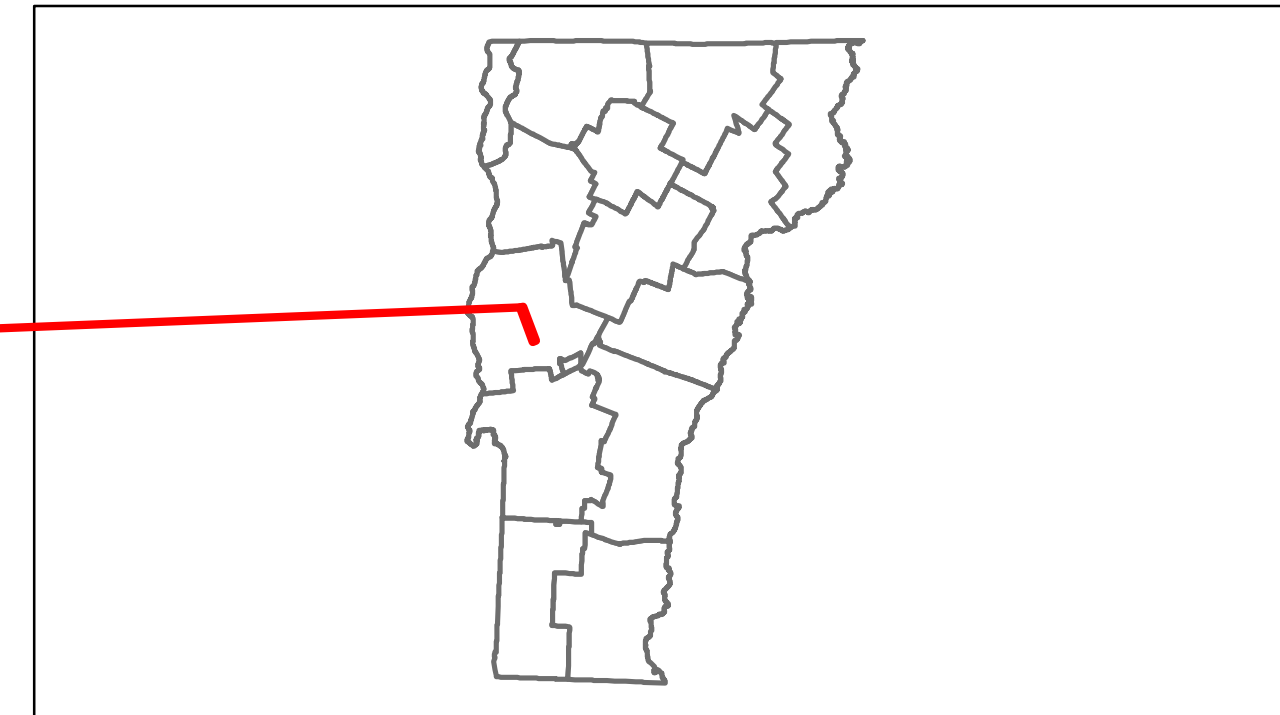


# Route Log Progress Chart

**DRAFT**

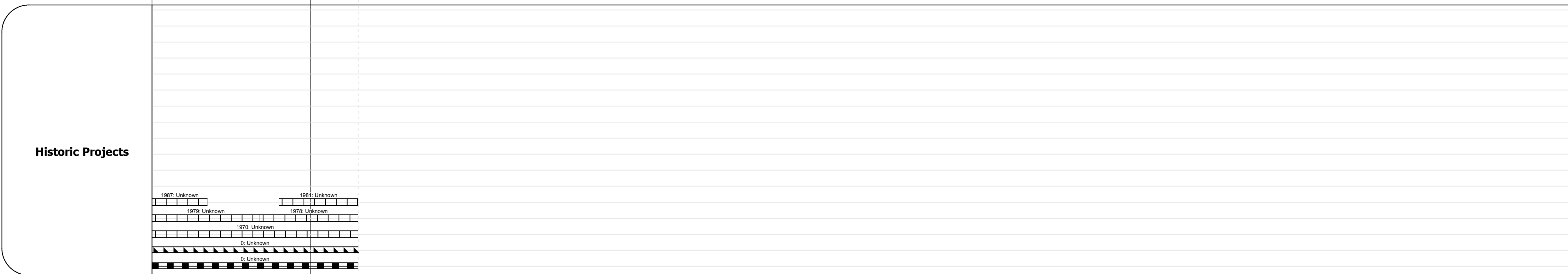
Please Note: Errors and Omissions May Exist.  
Contact the VTrans Mapping Unit with questions or concerns.

DISTRICT	TOWN	ROUTE
5	MIDDLEBURY	Urb-5908



Curves

Grades





Maintenance Garage
(Not State Maintained)

Traffic Counters
58A214

Functional Class
17

Speed Zone



## DESCRIPTION BLOCK

<b>Historic Projects</b> Retreatment, Resurface, Unknown, Bituminous Mix, Skippy Mix, Bluminous Seal, Bituminous Concrete, Surface Treated Gravel, Plant Mix, Reclaimed Base and Bituminous Concrete, Concrete	<b>Functional Class</b> 1, 2, 6, 7, 8, 11, 12, 14, 16, 17, 19	<b>Curves</b> curve left, curve right	<b>Road Widths</b> (ft)	<b>Traffic Counters</b> (counter ID)	<b>AADT</b> (count)	<b>Crash Locations</b> Fatal, Injury, Property Damage Only, Unknown Crash Type	<b>Mileage by Functional Class By Sheet</b> 5908 17 - Urban - collector 1.300	<b>Mileage by Town By Sheet</b> MIDDLEBURY - S59080111 1.3 of 1.3	<b>DISTRICT</b> 5	<b>TOWN</b> MIDDLEBURY	<b>Date:</b> 11/15/13	<b>ROUTE</b> Urb-5908 ETE mileage: 0.0 to 1.3
<b>Total Mileage: 1.300 mi</b>						<b>Total Mileage: 1.3 mi</b>						