

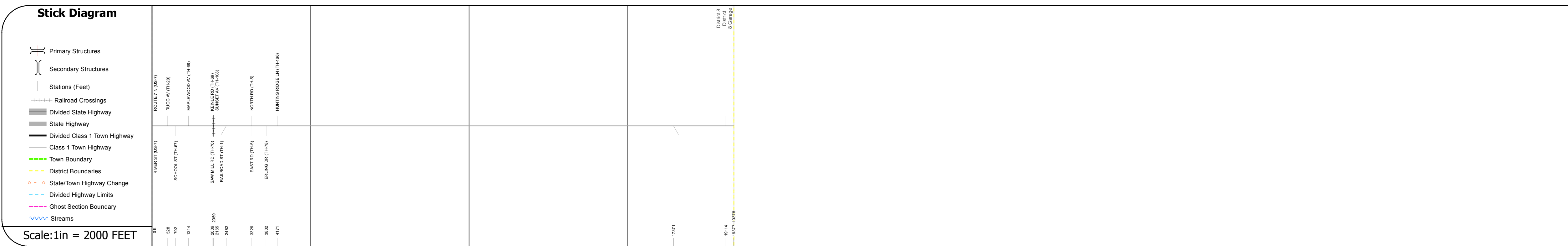
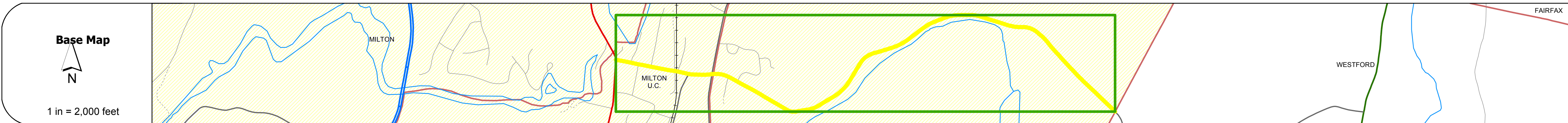
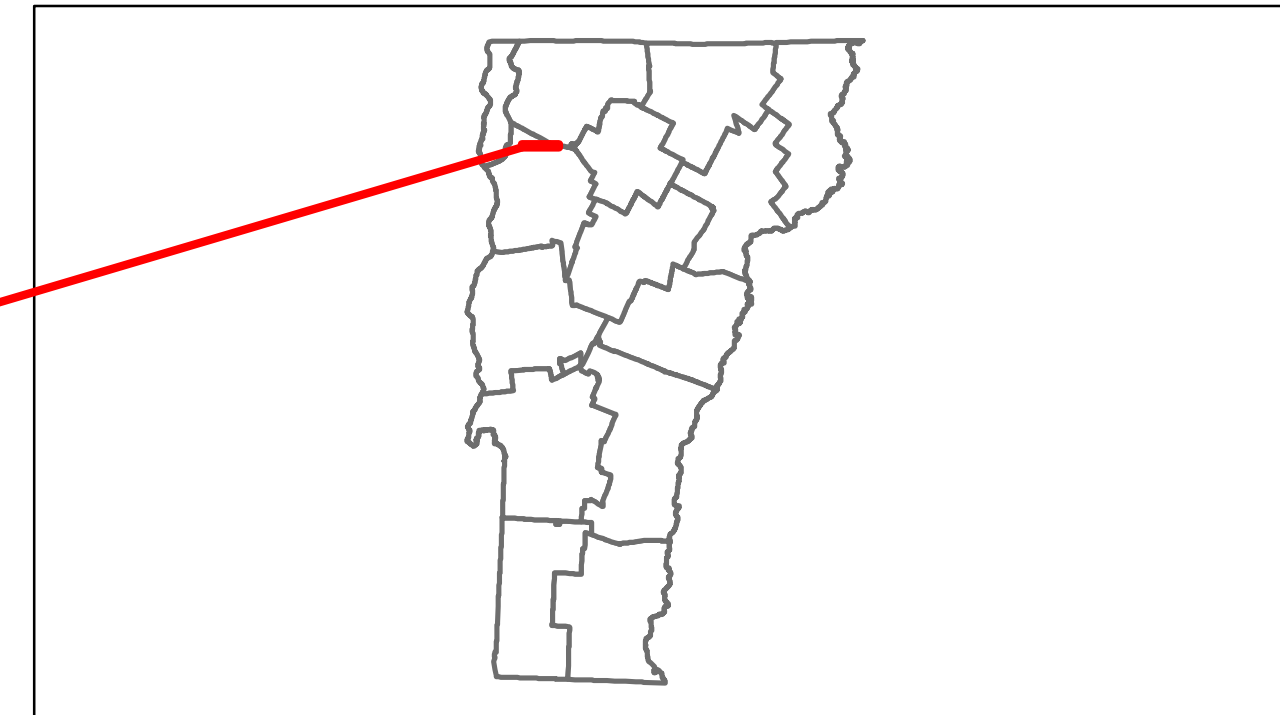


# Route Log Progress Chart











**DRAFT**

Please Note: Errors and Omissions May Exist.  
Contact the VTrans Mapping Unit with questions or concerns.

DISTRICT	TOWN	ROUTE
5	MILTON	Urb-5808



## DESCRIPTION BLOCK



<b>Historic Projects</b> Retreatment, Resurface, Unknown, Bituminous Mix, Skippy Mix, Bituminous Seal, Bituminous Concrete, Surface Treated Gravel, Plant Mix, Reclaimed Base and Bituminous Concrete, Concrete	<b>Functional Class</b> 1, 2, 6, 7, 8, 11, 12, 14, 16, 17, 19	<b>Curves</b> curve left, curve right	<b>Road Widths</b> (ft)	<b>AADT</b> (count)	<b>Mileage by Functional Class By Sheet</b> 5808 17 - Urban - collector 3.670	<b>Mileage by Town By Sheet</b> MILTON - S58080410 3.67 of 3.67	<b>DISTRICT</b> 5	<b>TOWN</b> MILTON	<b>Date:</b> 11/15/13	<b>ROUTE</b> Urb-5808
					<b>Total Mileage: 3.670 mi</b>					