

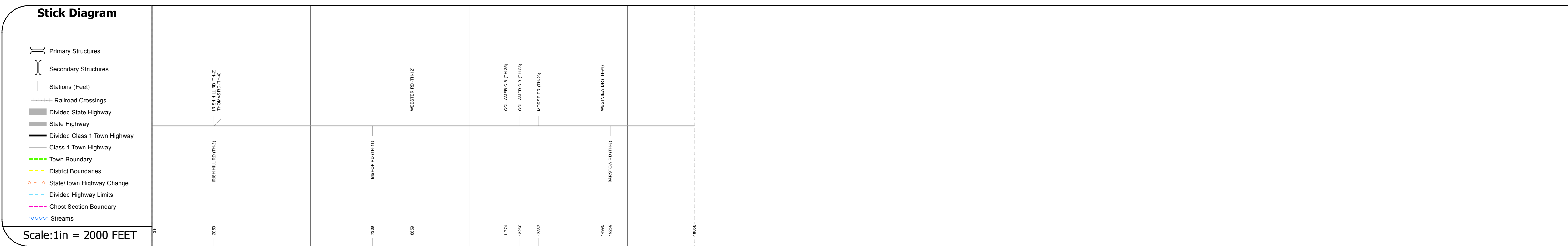
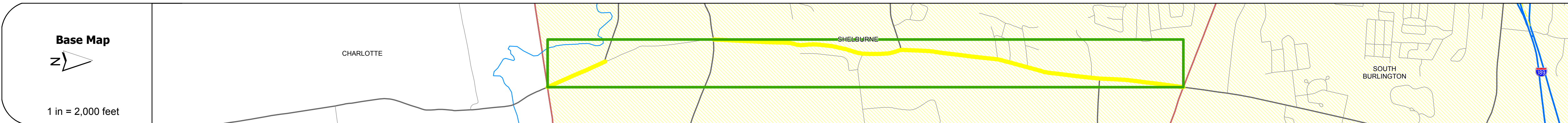
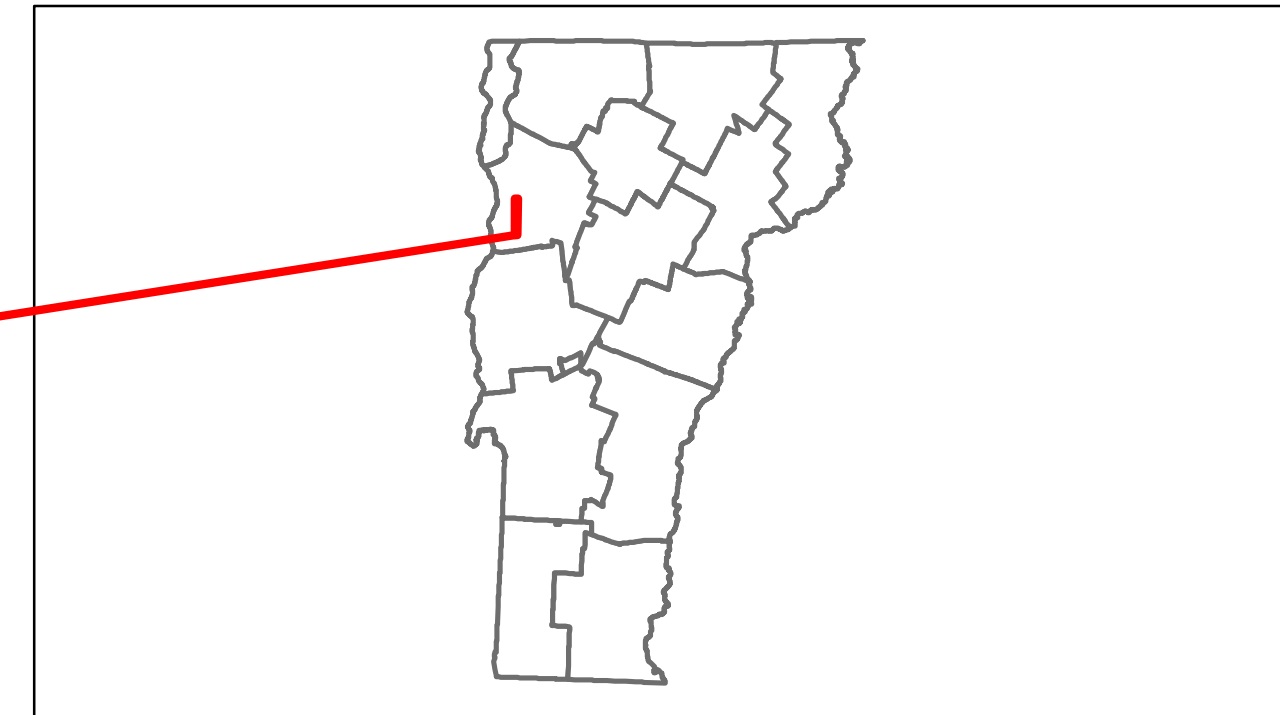


# Route Log Progress Chart

**DRAFT**

Please Note: Errors and Omissions May Exist.  
Contact the VTrans Mapping Unit with questions or concerns.

DISTRICT	TOWN	ROUTE
5	SHELBURNE	Urb-5720



Road Widths	Travellane	Roadway	Lane Count	Base	Subbase
	21	24			

Curves	Grades

Historic Projects
<div style="border: 1px solid black; height: 100px; width: 100%;"></div>

Maintenance Garage
(Not State Maintained)

Traffic Counters
<div style="display: flex; justify-content: space-around;"> <span>960304</span> <span>960246</span> <span>960336</span> <span>960496</span> </div>

Functional Class
17

Speed Zone

Year	1800	3500	5500
2012	1800	3500	5500
2011	1800	3500	5500
2010	1800	3500	5500
2009	1800	3500	5500
2008	1800	4100	6500

Year	Crash Locations
2012	
2011	
2010	
2009	
2008	

DESCRIPTION BLOCK

<b>Historic Projects</b> Retreatment, Resurface, Unknown, Bituminous Mix, Skirny Mix, Bituminous Seal, Bituminous Concrete, Gravel, Surface Treated Gravel, Plant Mix, Reclaimed Base and Bituminous Concrete, Concrete	<b>Functional Class</b> 1, 2, 6, 7, 8, 11, 12, 14, 16, 17, 19	<b>Curves</b> curve left, curve right	<b>Road Widths</b> (ft)	<b>Traffic Counters</b> (counter ID)	<b>Crash Locations</b> Fatal, Injury, Property Damage Only, Unknown Crash Type	<b>Mileage by Functional Class By Sheet</b> 5720 17 - Urban - collector 3.420	<b>Mileage by Town By Sheet</b> SHELBURNE - S57200413 3.42 of 3.42	<b>DISTRICT</b> 5	<b>TOWN</b> SHELBURNE	<b>Date:</b> 11/15/13	<b>ROUTE</b> Urb-5720
						<b>Total Mileage: 3.420 mi</b>		<b>Total Mileage: 3.42 mi</b>		<b>1 of 1</b> TWN mileage: 0.0 to 3.42	ETE mileage: 0.0 to 3.42