


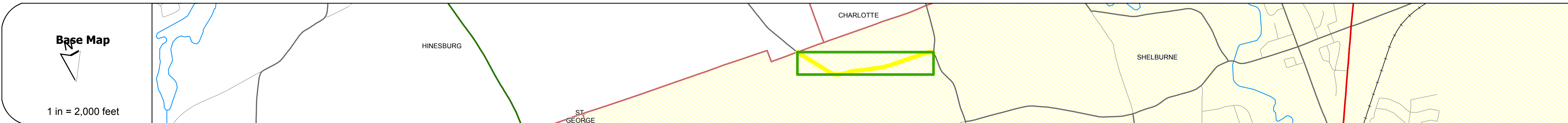
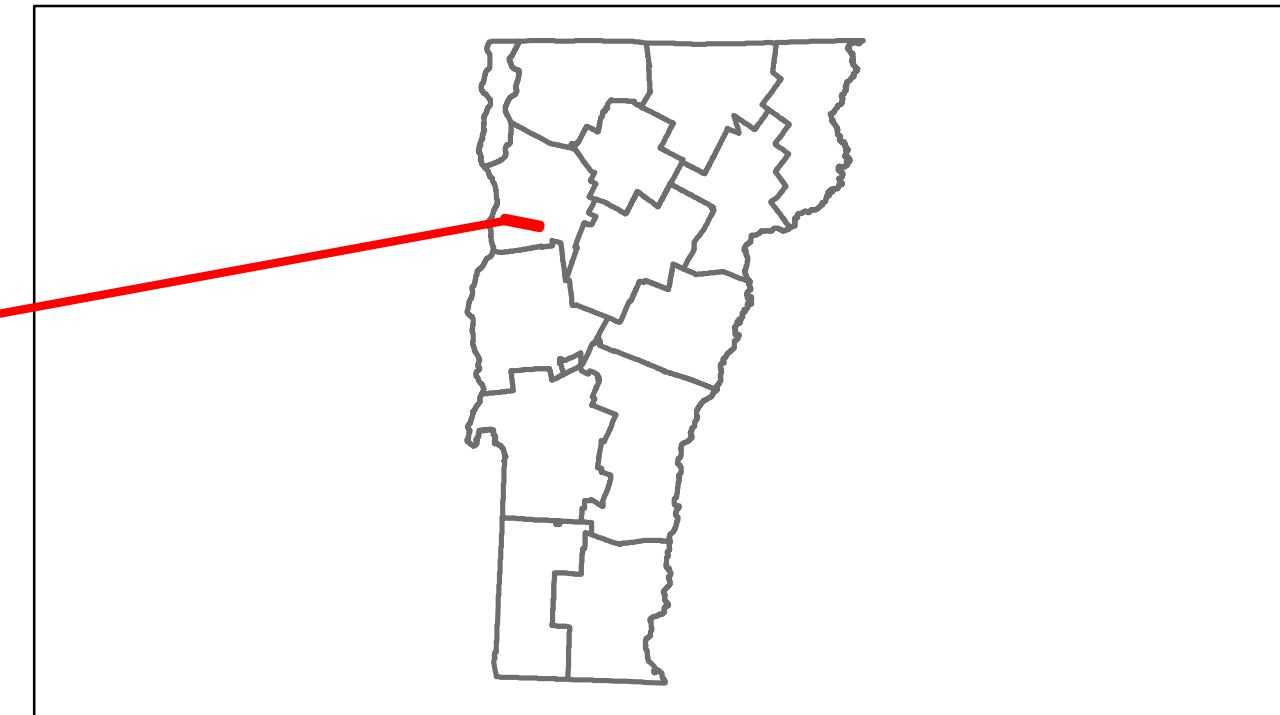


Route Log Progress Chart

DRAFT

Please Note: Errors and Omissions May Exist.
Contact the VTrans Mapping Unit with questions or concerns.

DISTRICT	TOWN	ROUTE
5	SHELBURNE	Urb-5715



Curves	
---------------	--

Grades	
---------------	--

Historic Projects	
--------------------------	--

Maintenance Garage	----- (Not State Maintained) -----
---------------------------	------------------------------------

Traffic Counters	
-------------------------	--

Functional Class	16
-------------------------	----

Speed Zone	
-------------------	--

AADT Counts	2012: 2200
	2011: 2200
	2010: 2200
	2009: 2200
	2008: 2200

Crash Locations	2012: []
	2011: []
	2010: []
	2009: []
	2008: []

DESCRIPTION BLOCK

Historic Projects Retreatment, Resurface, Unknown, Bituminous Mix, Skippy Mix, Bituminous Seal, Bituminous Concrete, Concrete, Gravel, Surface Treated Gravel, Plant Mix, Reclaimed Base and Bituminous Concrete, Concrete	Functional Class 1, 2, 6, 7, 8, 11, 12, 14, 16, 17, 19	Curves curve left, curve right	Road Widths (ft)	AADT (count)	Mileage by Functional Class By Sheet 5715 16 - Urban - Minor Arterial 0.910	Mileage by Town By Sheet SHELBURNE - S57150413 0.91 of 0.91	DISTRICT 5	TOWN SHELBURNE	Date: 11/15/13	ROUTE Urb-5715 ETE mileage: 0.0 to 0.91
Crash Locations Fatal, Injury, Property Damage Only, Unknown Crash Type						Total Mileage: 0.910 mi				