Route Log Progress Chart

DRAFT

Please Note: Errors and Omissions May Exist.
Contact the VTrans Mapping Unit with questions or concerns.

DISTRICT	TOWN	ROUTE
5	COLCHESTER	Urb-5614

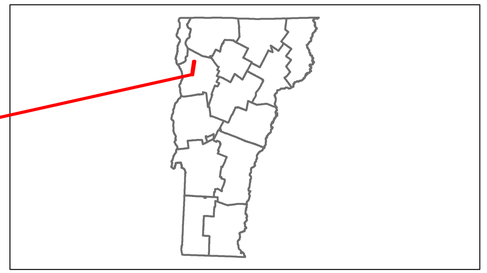

Base Map

1 in = 2,000 feet

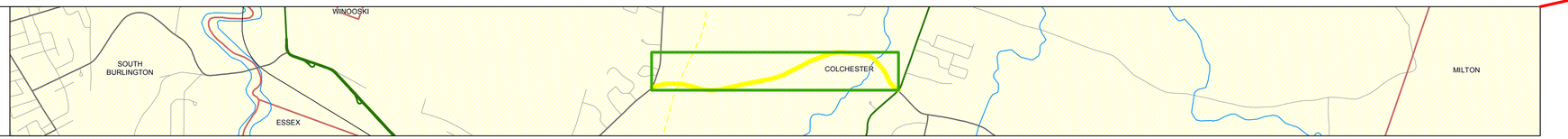

Stick Diagram

Primary Structures
Secondary Structures
Stations (Feet)
Railroad Crossings
Divided State Highway
State Highway
Divided Class 1 Town Highway
Class 1 Town Highway
Town Boundary
District Boundaries
State/Town Highway Change
Divided Highway Limits
Ghost Section Boundary
Streams

Scale:1in = 2000 FEET

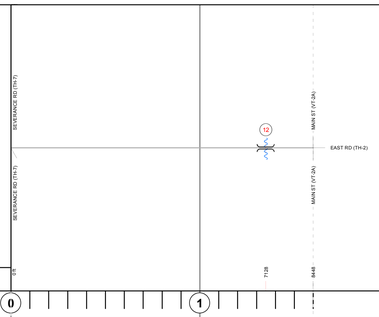

Road Widths

Travellane	20	18
Roadway	22	18
Lane Count		
Base		
Subbase		

Curves

Grades

Historic Projects

0: Unknown

Maintenance Garage

(Not State Maintained)

Traffic Counters

S6D245

Functional Class

17

Speed Zone

AADT Counts

2012	2300
2011	2300
2010	2300
2009	2300
2008	2300

Crash Locations

2012
2011
2010
2009
2008

DESCRIPTION BLOCK

Bridge 12:
Slab - 1940
Structure No. 205614001204052
Length: 26'
Width: 27.7'
Facility Carried: MILL POND RD TH27
Bridge Type: 2-SP CONCRETE SLAB
Features Intersected: INDIAN BROOK
Surface: Bituminous
Maintenance/Ownership: Town

Historic Projects: Retreatment, Resurface, Unknown, Bituminous Mix, Skinny Mix, Bituminous Seal, Bituminous Concrete, Bituminous Macadam, Cold Plane and Bituminous Concrete, Concrete, Gravel, Surface Treated Gravel, Plant Mix, Reclaimed Base and Bituminous Concrete

Functional Class: 1, 2, 6, 7, 8, 11, 12, 14, 16, 17, 19

Speed Zones: SPEED LIMIT 25, 30, 35, 40, 45, 50, 55, 60, 65

Curves: curve left, curve right

Grades: grade up, grade down

Road Widths: (ft)

Traffic Counters: (counter ID)

AADT: (count)

Crash Locations: Fatal, Injury, Property Damage Only, Unknown Crash Type

Mileage by Functional Class By Sheet

5614	17 - Urban - Collector	1.600

Total Mileage: 1.600 mi

Mileage by Town By Sheet

COLCHESTER - S56140405		1.6 of 1.6

Total Mileage: 1.6 mi

DISTRICT	TOWN	Date: 11/15/13	ROUTE
5	COLCHESTER	1 of 1 TWN mileage: 0.0 to 1.6	Urb-5614 ETE mileage: 0.0 to 1.6