

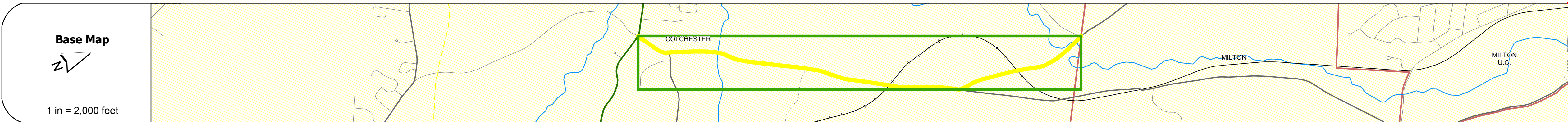
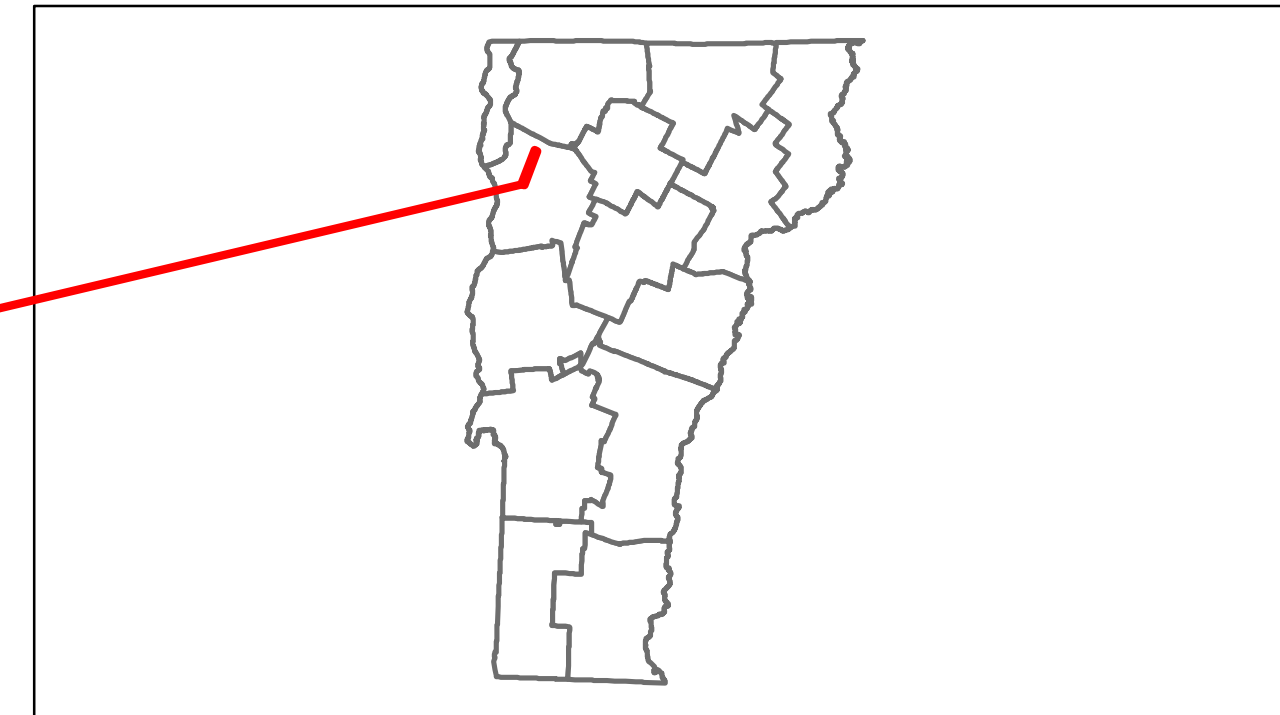


# Route Log Progress Chart


**DRAFT**

Please Note: Errors and Omissions May Exist.  
Contact the VTrans Mapping Unit with questions or concerns.

DISTRICT	TOWN	ROUTE
5	COLCHESTER	Urb-5610



## DESCRIPTION BLOCK



Curves	
--------	--

Grades	
--------	--





Maintenance Garage	(Not State Maintained)
--------------------	------------------------

Traffic Counters	860280 860329
------------------	------------------

Functional Class	17
------------------	----

Speed Zone	
------------	--



<b>Historic Projects</b> Retreatment, Resurface, Unknown, Bituminous Mix, Skippy Mix, Bituminous Seal, Bituminous Concrete, Surface Treated Gravel, Plant Mix, Reclaimed Base and Bituminous Concrete, Concrete	<b>Functional Class</b> 1, 2, 6, 7, 8, 11, 12, 14, 16, 17, 19	<b>Curves</b> curve left, curve right	<b>Road Widths</b> (ft)	<b>AADT</b> (count)	<b>Mileage by Functional Class By Sheet</b> 5610 17 - Urban - collector 2.960	<b>Mileage by Town By Sheet</b> COLCHESTER - S56100405 2.96 of 2.96	<b>DISTRICT</b> 5	<b>TOWN</b> COLCHESTER	<b>Date:</b> 11/15/13	<b>ROUTE</b> Urb-5610 ETE mileage: 0.0 to 2.96
<b>Crash Locations</b> Fatal, Injury, Property Damage Only, Unknown Crash Type					<b>Total Mileage: 2.960 mi</b>		<b>Total Mileage: 2.96 mi</b>		<b>1 of 1</b> TWN mileage: 0.0 to 2.96	<b>1 of 1</b> TWN mileage: 0.0 to 2.96