

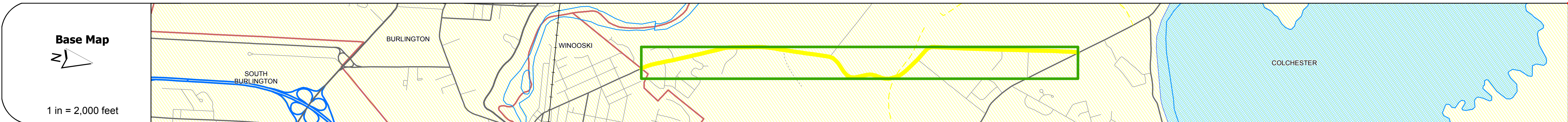
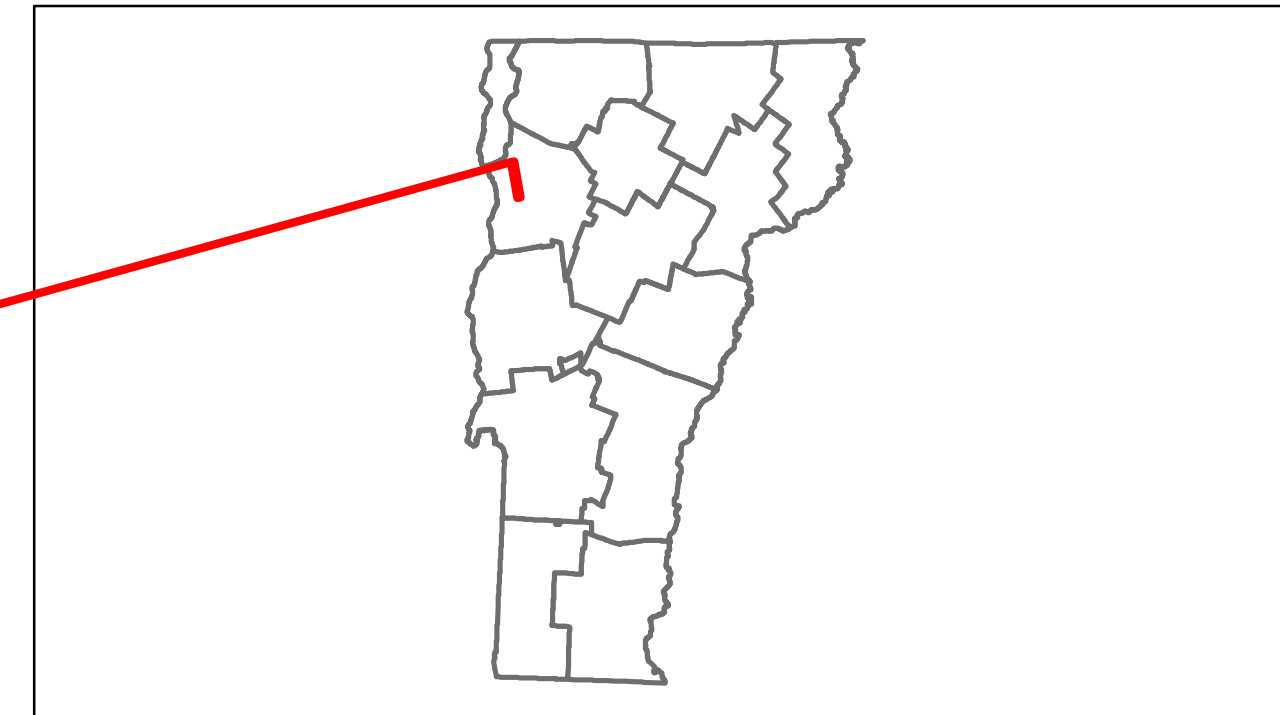


Route Log Progress Chart

DRAFT

Please Note: Errors and Omissions May Exist.
Contact the VTrans Mapping Unit with questions or concerns.

DISTRICT	TOWN	ROUTE
5	COLCHESTER	Urb-5608



Travellane	Roadway	Lane Count	Base	Subbase
20	22			

Curves

Grades




Maintenance Garage
(Not State Maintained)

Traffic Counters
960330

Functional Class
16

Speed Zone

Year	3100	2600
2012	3100	2600
2011	3100	2600
2010	3100	2600
2009	3100	2600
2008	3300	3000



DESCRIPTION BLOCK

Historic Projects	Functional Class	Curves	Road Widths	AADT	Mileage by Functional Class By Sheet	Mileage by Town By Sheet	DISTRICT	TOWN	Date: 11/15/13	ROUTE
<ul style="list-style-type: none"> Retreatment Resurface Unknown Bituminous Mix Skinny Mix Bituminous Seal Gravel Surface Treated Gravel Plant Mix Reclaimed Base and Bituminous Concrete 	<ul style="list-style-type: none"> 1 2 6 7 8 11 12 14 16 17 19 	<ul style="list-style-type: none"> curve left curve right 	<ul style="list-style-type: none"> (ft) 	<ul style="list-style-type: none"> (count) 	5608 16 - Urban - Minor Arterial 2.910	COLCHESTER - S56080405 2.91 of 2.91	5	COLCHESTER	1 of 1 TWN mileage: 0.0 to 2.91	Urb-5608 ETE mileage: 0.0 to 2.91
Total Mileage: 2.910 mi						Total Mileage: 2.91 mi				