


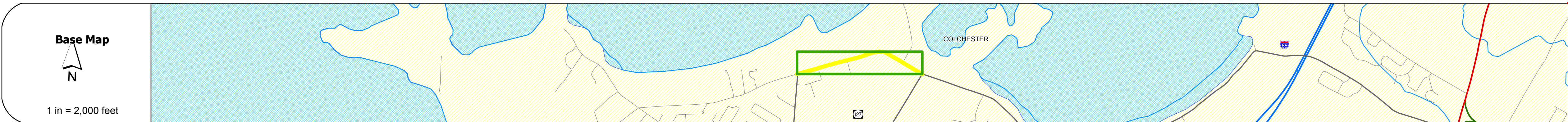
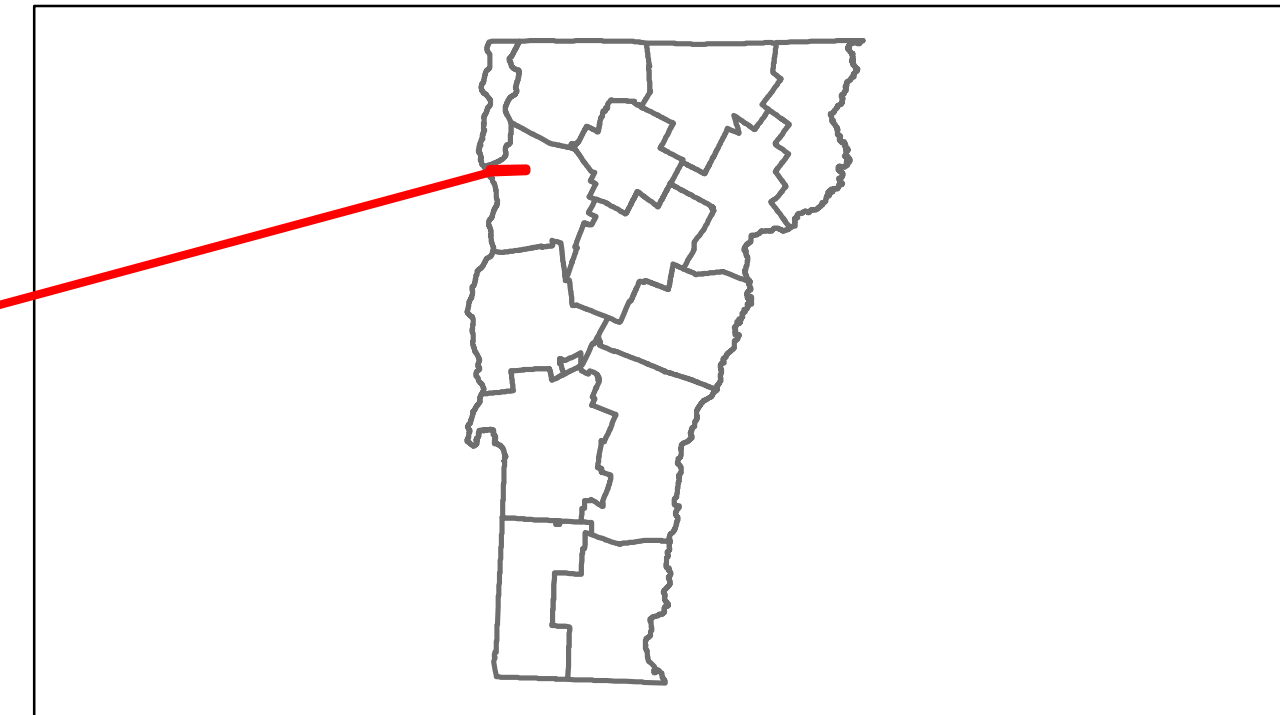


Route Log Progress Chart

DRAFT

Please Note: Errors and Omissions May Exist.
Contact the VTrans Mapping Unit with questions or concerns.

DISTRICT	TOWN	ROUTE
5	COLCHESTER	Urb-5606



Curves	
---------------	--

Grades	
---------------	--



Historic Projects	
--------------------------	--

Maintenance Garage	(Not State Maintained)
---------------------------	------------------------

Traffic Counters	560376, 560435
-------------------------	----------------

Functional Class	17
-------------------------	----

Speed Zone	
-------------------	--



DESCRIPTION BLOCK

Historic Projects Retreatment, Resurface, Unknown, Bituminous Mix, Skippy Mix, Bituminous Seal, Bituminous Concrete, Surface Treated Gravel, Plant Mix, Reclaimed Base and Bituminous Concrete, Concrete	Functional Class Legend for Functional Class 1-19 and Speed Zones 25-65	Curves Legend for curve left, curve right, grade up, grade down	Road Widths Legend for Traffic Counters (counter ID)	AADT Legend for Crash Locations: Fatal, Property Damage Only, Injury, Unknown Crash Type	Mileage by Functional Class By Sheet 5606 17 - Urban - collector 0.840 Total Mileage: 0.840 mi	Mileage by Town By Sheet COLCHESTER - S56060405 0.84 of 0.84 Total Mileage: 0.84 mi	DISTRICT 5	TOWN COLCHESTER	Date: 11/15/13 1 of 1 TWN mileage: 0.0 to 0.84	ROUTE Urb-5606 ETE mileage: 0.0 to 0.84
--	---	---	--	--	--	---	----------------------	---------------------------	--	--