

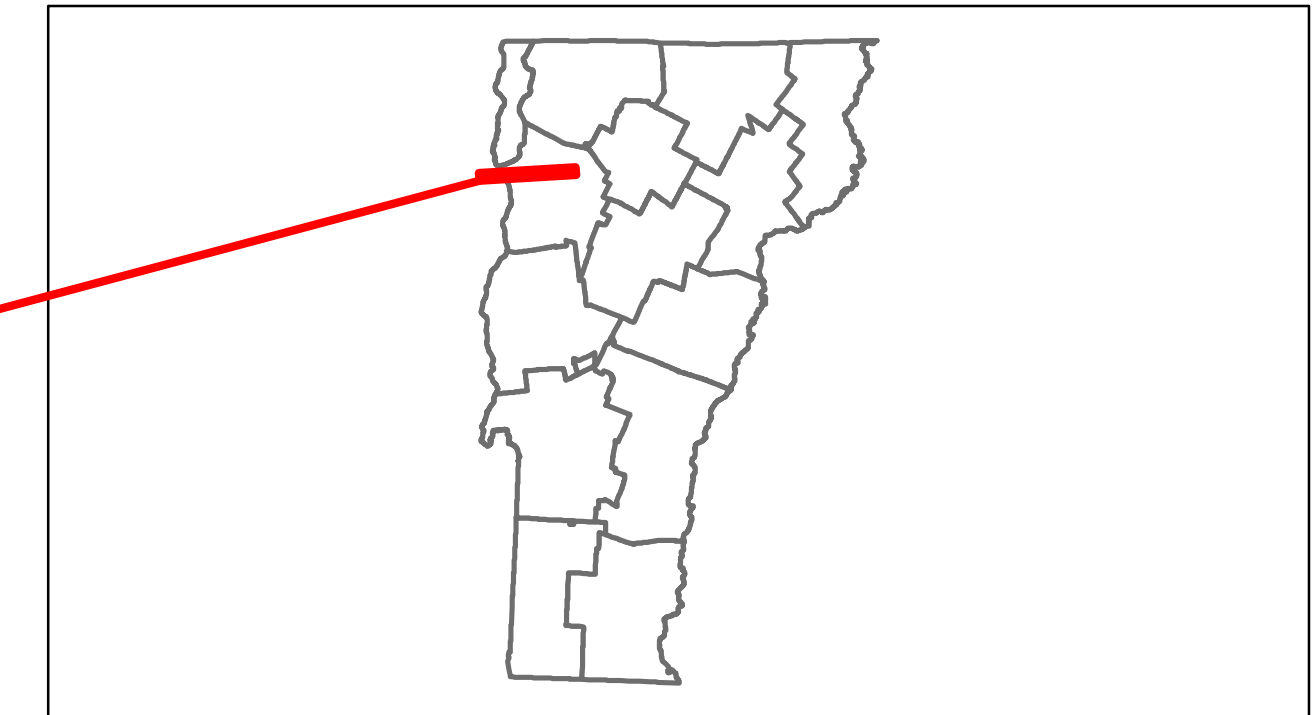


Route Log Progress Chart

DRAFT

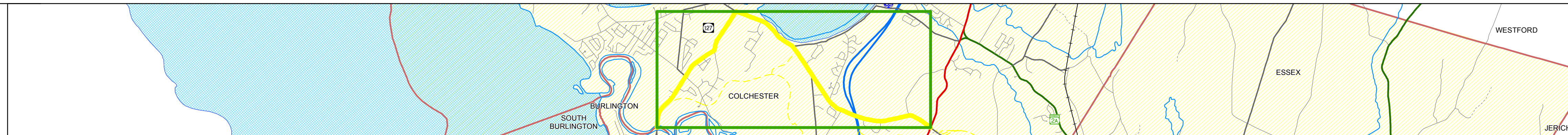
Please Note: Errors and Omissions May Exist.
Contact the VTrans Mapping Unit with questions or concerns.

DISTRICT	TOWN	ROUTE
5	COLCHESTER	Urb-5600



Base Map

1 in = 1 miles



Stick Diagram

- Primary Structures
- Secondary Structures
- Stations (Feet)
- Railroad Crossings
- Divided State Highway
- State Highway
- Divided Class 1 Town Highway
- Class 1 Town Highway
- Town Boundary
- District Boundaries
- State/Town Highway Change
- Divided Highway Limits
- Ghost Section Boundary
- Streams

Scale: 1in = 2000 FEET



DESCRIPTION BLOCK


Bridge 5:
Stringer/multi-beam or girder - 1983
Structure No. 205009000504032
Length: 680'
Width: 42.6'
Facility Carried: FAU VT127
Bridge Type: 3-SP CONT.HNCH PL GR
Features Intersected: WINOOSKI RIVER
Surface: Bituminous
Maintenance/Ownership: City/Municipal

Bridge D75:
Stringer/multi-beam or girder - 1964
Structure No. 2004050D7504051
Length: 261'
Width: 24.0'
Under Clearance: 16.33'
Facility Carried: TR 00TH9
Bridge Type: 4-SP ROLLED BEAM
Features Intersected: TH NO 9 OVER I 89
Surface: Bituminous
Maintenance/Ownership: State

Road Widths	Travellane: 40, 36, 30, 24, 30, 24, 27, 22, 24, 32, 24
Roadway	40, 36, 30, 24, 30, 24, 27, 22, 24, 32, 24
Lane Count	40, 36, 30, 24, 30, 24, 27, 22, 24, 32, 24
Base	5" Plant Mix
Subbase	24" Crushed Stone

Curves	
---------------	--

Grades	
---------------	--



Maintenance Garage	(Not State Maintained)
---------------------------	------------------------

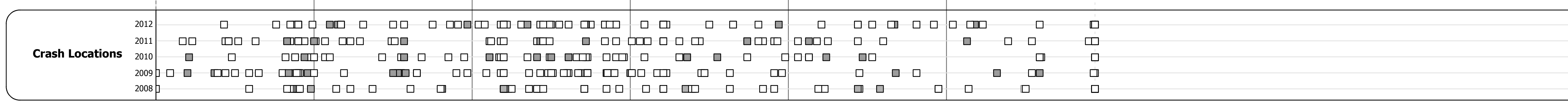
Traffic Counters	560380, 560472, 560390, 560388, 560414, 560453, 560389, 560407
-------------------------	--

Functional Class	16
-------------------------	----

Speed Zone	
-------------------	--

AADT Counts

2012	12400	7800	12000	13100	10500	7200
2011	12500	7900	11900	13200	10400	7300
2010	12500	7900	11900	13200	10400	7300
2009	12500	7900	11800	13200	10300	7300
2008	12600	8200	12700	13800	10700	7900



<p>Historic Projects</p> <ul style="list-style-type: none"> Retreatment Resurface Unknown Bituminous Mix Skippy Mix Cold Patch and Bituminous Seal Concrete Gravel Surface Treated Gravel Plant Mix Reclaimed Base and Bituminous Concrete 	<p>Functional Class</p> <ul style="list-style-type: none"> 1 (Blue) 2 (Red) 3 (Green) 4 (Yellow) 5 (Purple) 6 (Orange) 7 (Light Blue) 8 (Light Red) 9 (Light Green) 10 (Light Yellow) 11 (Light Purple) 12 (Light Orange) 13 (Light Blue) 14 (Light Red) 15 (Light Green) 16 (Light Yellow) 17 (Light Purple) 18 (Light Orange) 19 (Light Blue) <p>Speed Zones</p> <ul style="list-style-type: none"> 25 30 35 40 45 50 55 60 65 	<p>Curves</p> <ul style="list-style-type: none"> curve left curve right <p>Grades</p> <ul style="list-style-type: none"> grade up grade down 	<p>Road Widths</p> <p>(ft)</p>	<p>Traffic Counters</p> <p>(counter ID)</p>	<p>AADT</p> <p>(count)</p>	<p>Crash Locations</p> <ul style="list-style-type: none"> Fatal Injury Property Damage Only Unknown Crash Type 	<p>Mileage by Functional Class By Sheet</p> <p>5600 16 - Urban - Minor Arterial 5.940</p>	<p>Mileage by Town By Sheet</p> <p>COLCHESTER - S56000405 5.94 of 5.94</p>	<p>DISTRICT</p> <p>5</p>	<p>TOWN</p> <p>COLCHESTER</p>	<p>Date: 11/15/13</p>	<p>ROUTE</p> <p>Urb-5600</p> <p>ETE mileage: 0.0 to 5.94</p>	
							<p>Total Mileage: 5.94 mi</p>		<p>Total Mileage: 5.94 mi</p>				

For More Information Contact - Vermont Agency of Transportation, Policy, Planning and Intermodal Development Division - Mapping Unit, 1 National Life Drive, Montpelier, VT 05633-5001 Telephone: 802-828-2600.