


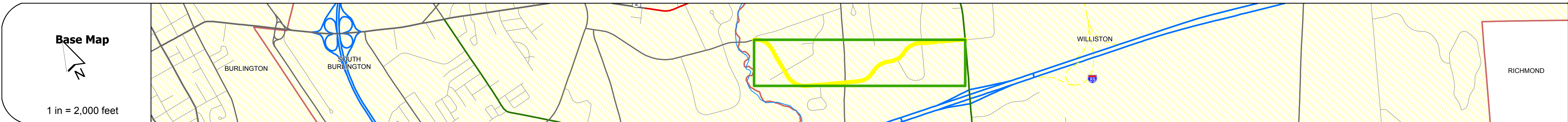
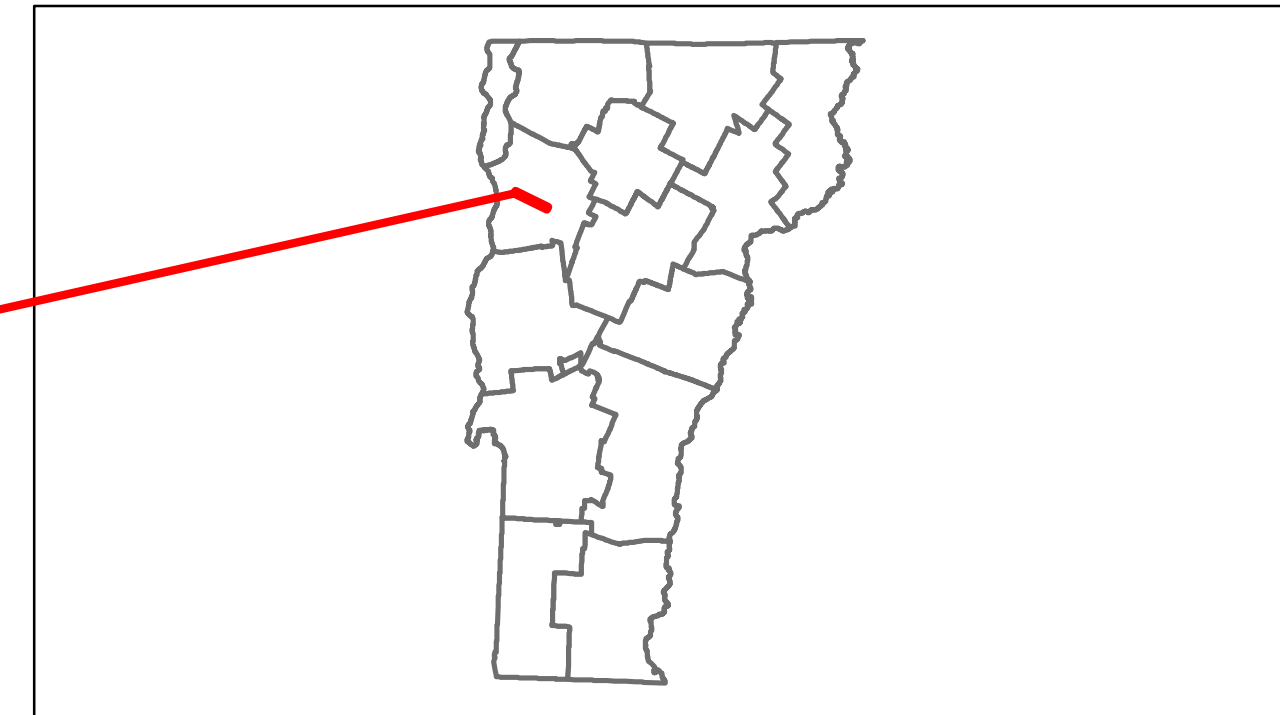


Route Log Progress Chart

DRAFT

Please Note: Errors and Omissions May Exist.
Contact the VTrans Mapping Unit with questions or concerns.

DISTRICT	TOWN	ROUTE
5	WILLISTON	Urb-5505



Curves	
---------------	--

Grades	
---------------	--

Historic Projects	
--------------------------	--

Maintenance Garage	(Not State Maintained)
---------------------------	------------------------

Traffic Counters	SECTION
-------------------------	---------

Functional Class	17
-------------------------	----

Speed Zone	
-------------------	--

AADT Counts	2012: 16900
	2011: 17100
	2010: 17100
	2009: 17100
	2008: 17200

Crash Locations	2012: [Crash symbols]
	2011: [Crash symbols]
	2010: [Crash symbols]
	2009: [Crash symbols]
	2008: [Crash symbols]

DESCRIPTION BLOCK

Historic Projects Retreatment, Resurface, Unknown, Bituminous Mix, Skinny Mix, Bituminous Seal, Bituminous Concrete, Surface Treated Gravel, Plant Mix, Reclaimed Base and Bituminous Concrete, Concrete	Functional Class 1 (Blue), 2 (Red), 6 (Green), 7 (Purple), 8 (Yellow), 11 (Cyan), 12 (Magenta), 14 (Orange), 16 (Light Blue), 17 (Light Green), 19 (Light Purple)	Curves - curve left, - curve right	Road Widths (ft)	AADT (count)	Mileage by Functional Class By Sheet 5505 17 - Urban - collector 1.570	Mileage by Town By Sheet WILLISTON - S55050417 1.57 of 1.57	DISTRICT 5	TOWN WILLISTON	Date: 11/15/13	ROUTE Urb-5505 ETE mileage: 0.0 to 1.57
Crash Locations Fatal, Injury, Property Damage Only, Unknown Crash Type						Total Mileage: 1.570 mi		Total Mileage: 1.57 mi		1 of 1 TWN mileage: 0.0 to 1.57