

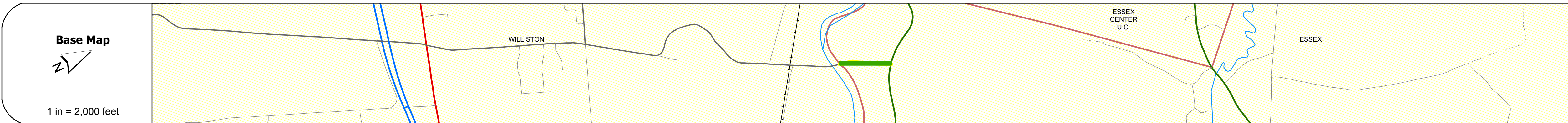
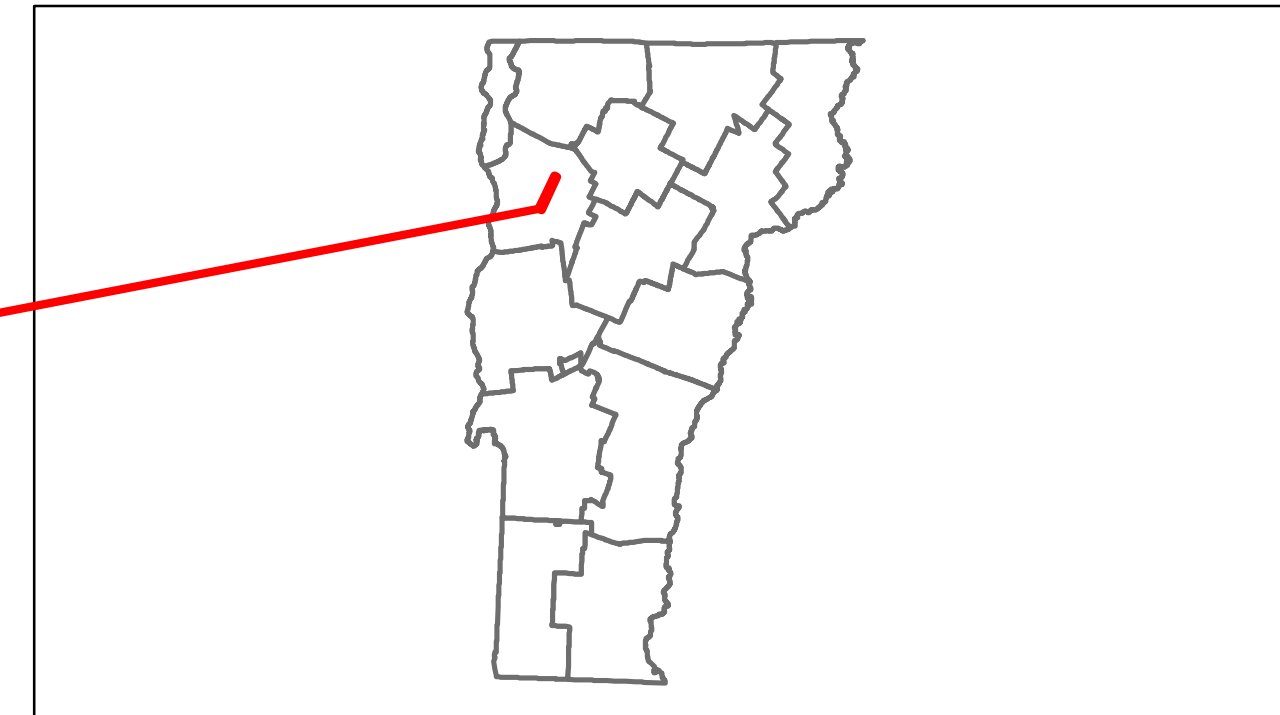


# Route Log Progress Chart

**DRAFT**


Please Note: Errors and Omissions May Exist.  
Contact the VTrans Mapping Unit with questions or concerns.

DISTRICT	TOWN	ROUTE
5	ESSEX	Urb-5408



## DESCRIPTION BLOCK

**Bridge 8:**  
 Stringer/multi-beam or girder - 1993  
 Structure No: 205408000804062  
 Length: 282'  
 Width: 30.6'  
 Facility Carried: N. WILLISTON ROAD  
 Bridge Type: 2-SP CONT. WELDED GR  
 Features Intersected: WINOOSKI RIVER  
 Surface: Bituminous  
 Maintenance/Ownership: Town



<b>Curves</b>	
---------------	--

<b>Grades</b>	
---------------	--

<b>Historic Projects</b>	
--------------------------	--

<b>Maintenance Garage</b>	
---------------------------	--

<b>Traffic Counters</b>	580333
-------------------------	--------

<b>Functional Class</b>	17
-------------------------	----

<b>Speed Zone</b>	
-------------------	--

<b>AADT Counts</b>	2012: 5000
	2011: 5000
	2010: 5000
	2009: 5000
	2008: 5000

<b>Crash Locations</b>	2012: □ □
	2011: □
	2010: □
	2009: □
	2008: □

<b>Historic Projects</b> Retreatment, Resurface, Unknown, Bituminous Mix, Skippy Mix, Bituminous Seal, Gravel, Surface Treated Gravel, Plant Mix, Reclaimed Base and Bituminous Concrete, Concrete	<b>Functional Class</b> 1, 2, 6, 7, 8, 11, 12, 14, 16, 17, 19	<b>Curves</b> curve left, curve right	<b>Road Widths</b> (ft)	<b>AADT</b> (count)	<b>Mileage by Functional Class By Sheet</b> 5408 17 - Urban - collector 0.340	<b>Mileage by Town By Sheet</b> ESSEX - S54080406 0.34 of 0.34	<b>DISTRICT</b> 5	<b>TOWN</b> ESSEX	<b>Date:</b> 11/15/13	<b>ROUTE</b> Urb-5408
<b>Crash Locations</b> Fatal, Injury, Property Damage Only, Unknown Crash Type						<b>Total Mileage:</b> 0.340 mi		<b>1 of 1</b> TWN mileage: 0.0 to 0.34		ETE mileage: 0.0 to 0.34