Route Log Progress Chart

DRAFT

Please Note: Errors and Omissions May Exist.
Contact the VTrans Mapping Unit with questions or concerns.

DISTRICT	TOWN	ROUTE
5	ESSEX	Urb-5402

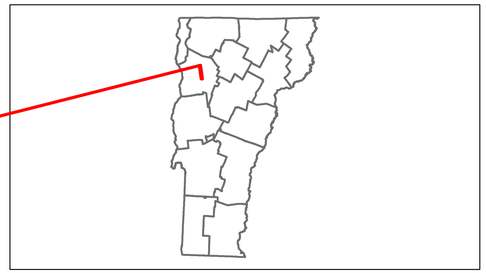

Base Map

1 in = 2,000 feet

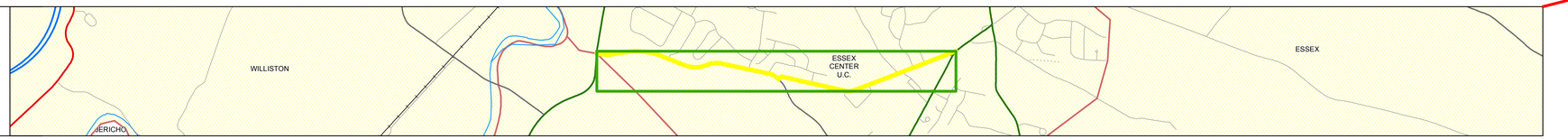

Stick Diagram

Road Widths



Curves

Grades

Historic Projects

Maintenance Garage

(Not State Maintained)

Traffic Counters

S6D324
S6D468
S6D406

Functional Class

17

Speed Zone

AADT Counts

Crash Locations

DESCRIPTION BLOCK

Historic Projects: Retreatment, Resurface, Unknown, Bituminous Mix, Skinny Mix, Bituminous Seal, Bituminous Concrete, Bituminous Macadam, Cold Plane and Bituminous Concrete, Concrete, Gravel, Surface Treated Gravel, Plant Mix, Reclaimed Base and Bituminous Concrete

Functional Class: 1, 2, 6, 7, 8, 11, 12, 14, 16, 17, 19

Speed Zones: SPEED LIMIT 25, 30, 35, 40, 45, 50, 55, 60, 65

Curves: curve left, curve right

Grades: grade up, grade down

Road Widths: (ft)

Traffic Counters: (counter ID)

AADT: (count)

Crash Locations: Fatal, Injury, Property Damage Only, Unknown Crash Type

Mileage by Functional Class By Sheet

5402	17 - Urban - Collector	2.250

Total Mileage: 2.250 mi

Mileage by Town By Sheet

ESSEX - S54020406		2.25 of 2.25

Total Mileage: 2.25 mi

DISTRICT	TOWN	Date: 11/15/13	ROUTE
5	ESSEX	1 of 1 TWN mileage: 0.0 to 2.25	Urb-5402 ETE mileage: 0.0 to 2.25