


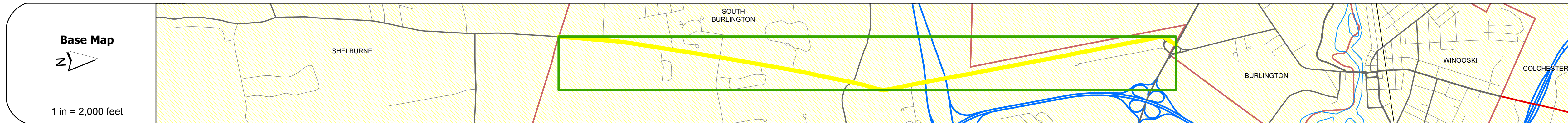
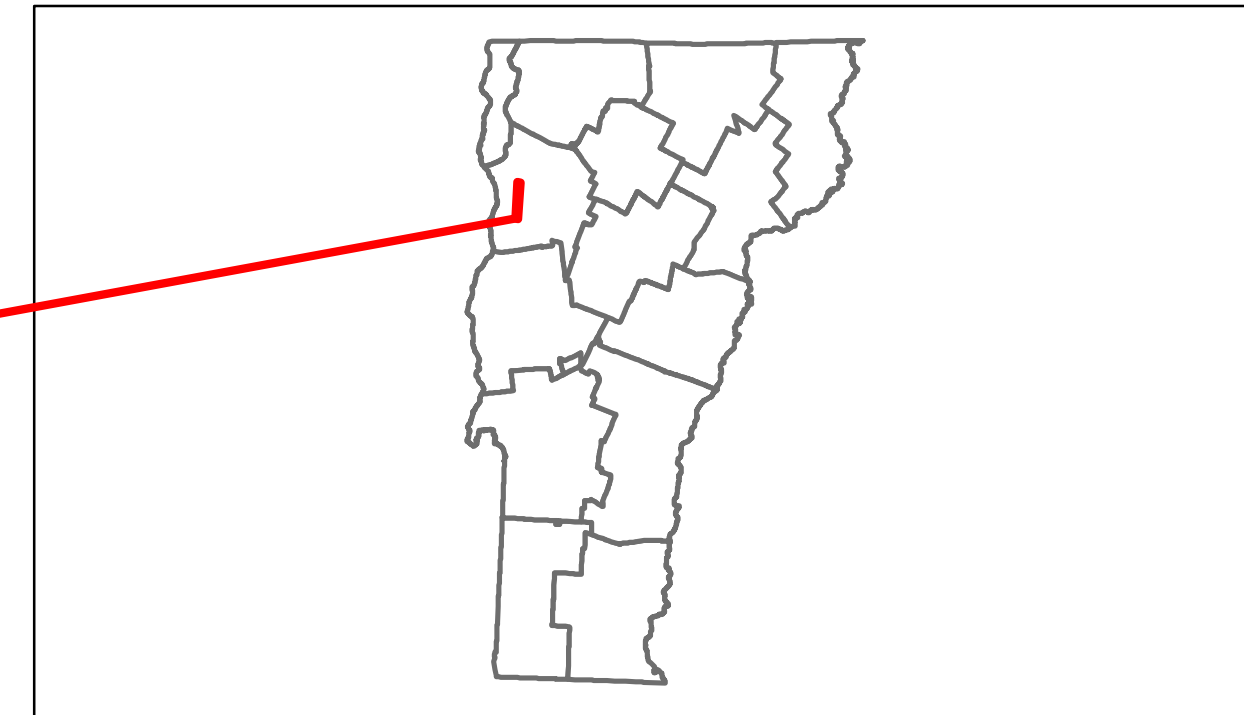


Route Log Progress Chart

DRAFT

Please Note: Errors and Omissions May Exist.
Contact the VTrans Mapping Unit with questions or concerns.

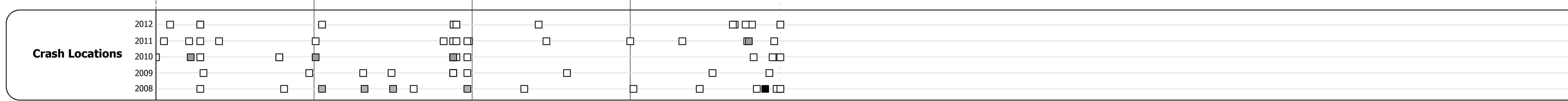




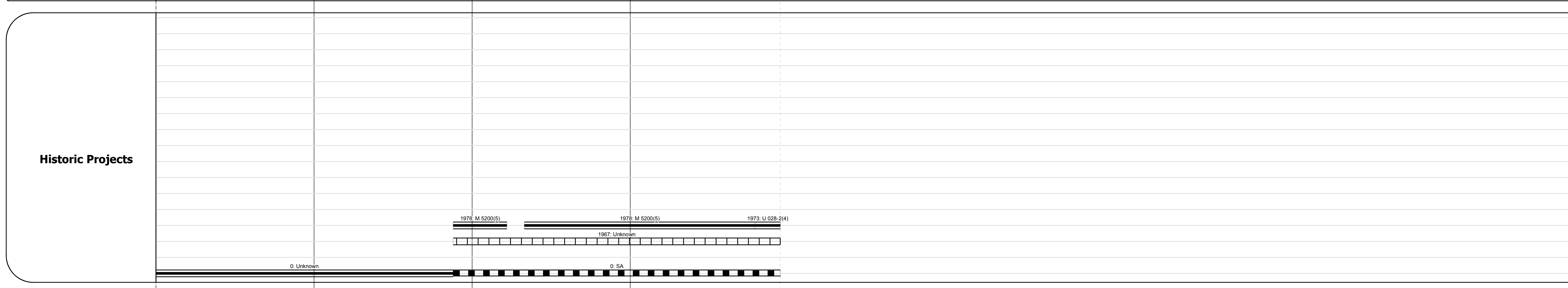
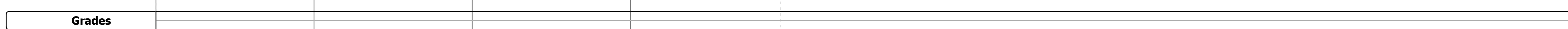

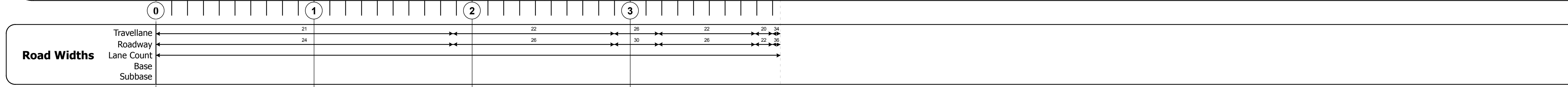
DISTRICT	TOWN	ROUTE
5	SOUTH BURLINGTON	Urb-5222



DESCRIPTION BLOCK

Bridge 7A:
Stringer/multi-beam or girder - 1962
Structure No. 200189003E04142
Length: 127'
Height: 0.0'
Weight Limit: 0
Facility Carried: 1 00189 SPUR
Bridge Type: ROLLED BEAM
Features Intersected: 1 189 OVER SPEAR ST

Bridge 7B:
Stringer/multi-beam or girder - 1962
Structure No. 200189003W04142
Length: 127'
Height: 0.0'
Weight Limit: 0
Facility Carried: 1 00189 SPUR
Bridge Type: 3 SPAN ROLLED BEAM
Features Intersected: 1 189 OVER SPEAR ST



Historic Projects	Functional Class	Curves	Road Widths	AADT	Mileage by Functional Class By Sheet	Mileage by Town By Sheet	DISTRICT	TOWN	Date: 11/15/13	ROUTE
<ul style="list-style-type: none"> Retreatment Resurface Unknown Bituminous Mix Skinny Mix Bituminous Seal Gravel Surface Treated Gravel Plant Mix Reclaimed Base and Bituminous Concrete Concrete 	<ul style="list-style-type: none"> 1 2 6 7 8 11 12 14 16 17 19 	<ul style="list-style-type: none"> curve left curve right 	<ul style="list-style-type: none"> (ft) 	<ul style="list-style-type: none"> (count) 	5222 16 - Urban - Minor Arterial 3.950	SOUTH BURLINGTON - 552220414 3.95 of 3.95	5	SOUTH BURLINGTON	1 of 1 ETE mileage: 0.0 to 3.95	Urb-5222 ETE mileage: 0.0 to 3.95
Total Mileage: 3.950 mi										
						Total Mileage: 3.95 mi				

For More Information Contact - Vermont Agency of Transportation, Policy, Planning and Intermodal Development Division - Mapping Unit, 1 National Life Drive, Montpelier, VT 05633-5001 Telephone: 802-828-2600.