

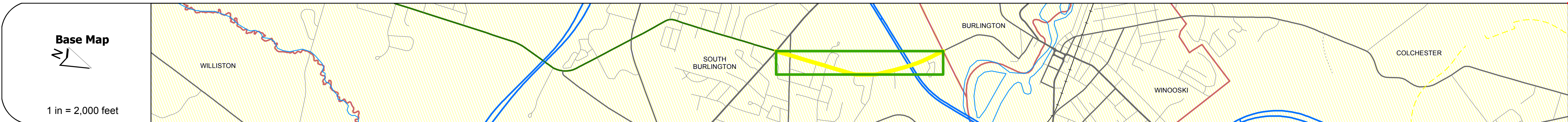
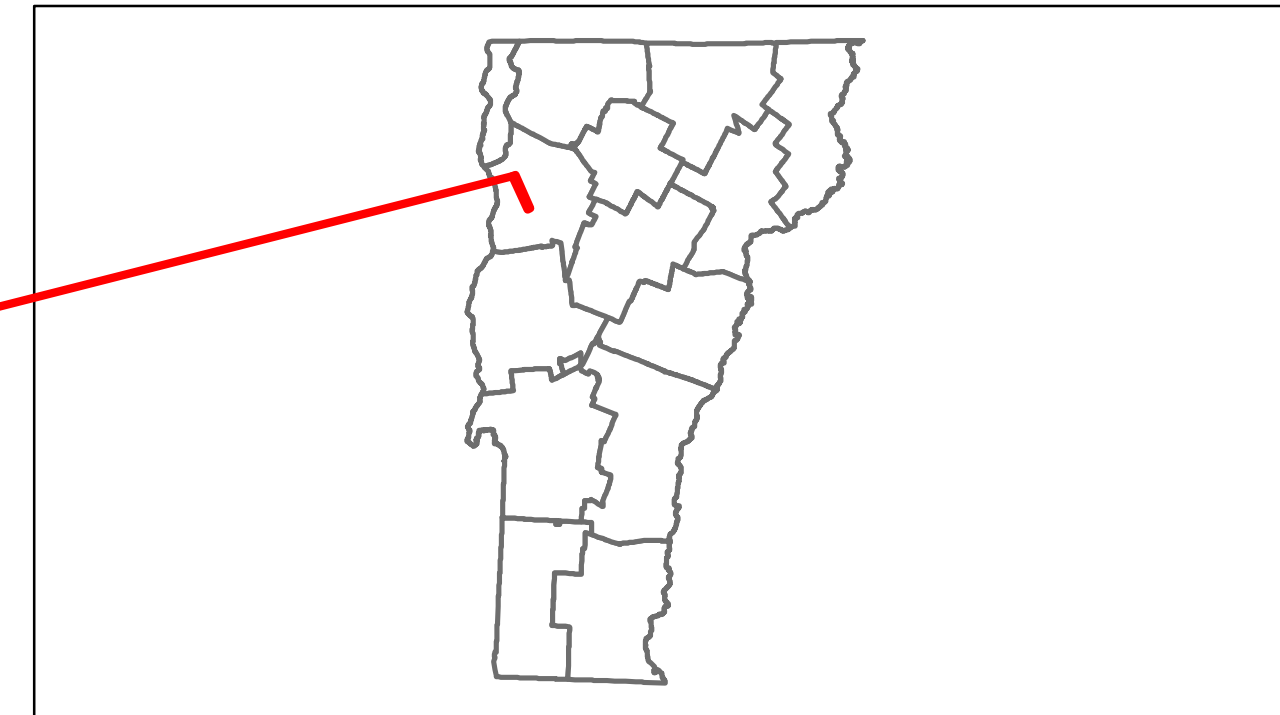


# Route Log Progress Chart


**DRAFT**

Please Note: Errors and Omissions May Exist.  
Contact the VTrans Mapping Unit with questions or concerns.

DISTRICT	TOWN	ROUTE
5	SOUTH BURLINGTON	Urb-5216

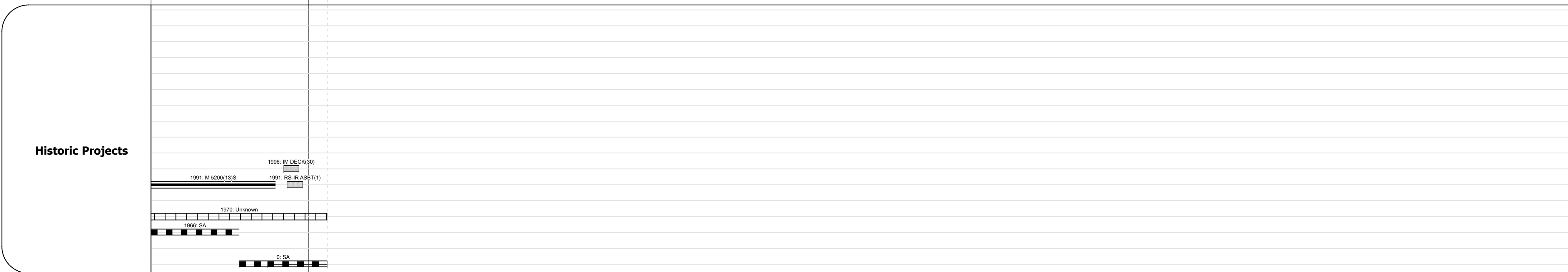


DESCRIPTION BLOCK
<p><b>Bridge 1B:</b>            Stringer/multi-beam or girder - 1962            Structure No: 205216001B04142            Length: 256'            Width: 30.0'            Under Clearance: 19.08'            Facility Carried: CITY PATCH            Bridge Type: 3-SF ROLLED BEAM            Features Intersected: PATCHEN RD OVER I 89            Surface: Bituminous            Maintenance/Ownership: City/Municipal</p>



Curves

Grades





Maintenance Garage
(Not State Maintained)

Traffic Counters
562200, 562312, 562221

Functional Class
17

Speed Zone



Historic Projects	Functional Class	Curves	Road Widths	AADT	Mileage by Functional Class By Sheet	Mileage by Town By Sheet	DISTRICT	TOWN	Date: 11/15/13	ROUTE
Retreatment Resurface Unknown Bituminous Mix Skippy Mix Bituminous Seal	1 2 3 4 5 6 7 8 9 10 11 12 13 14 15 16 17 18 19	curve left curve right	(ft)	(count)	5216 17 - Urban - collector 1.120	SOUTH BURLINGTON - 552160414 1.12 of 1.12	<b>5</b>	<b>SOUTH BURLINGTON</b>	<b>1 of 1</b> TWN mileage: 0.0 to 1.12	<b>Urb-5216</b> ETE mileage: 0.0 to 1.12
<b>Total Mileage: 1.120 mi</b>					<b>Total Mileage: 1.12 mi</b>					