


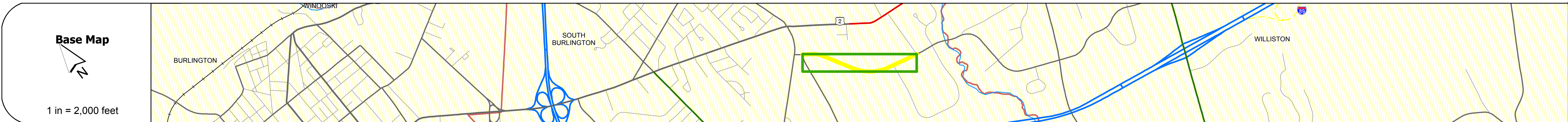
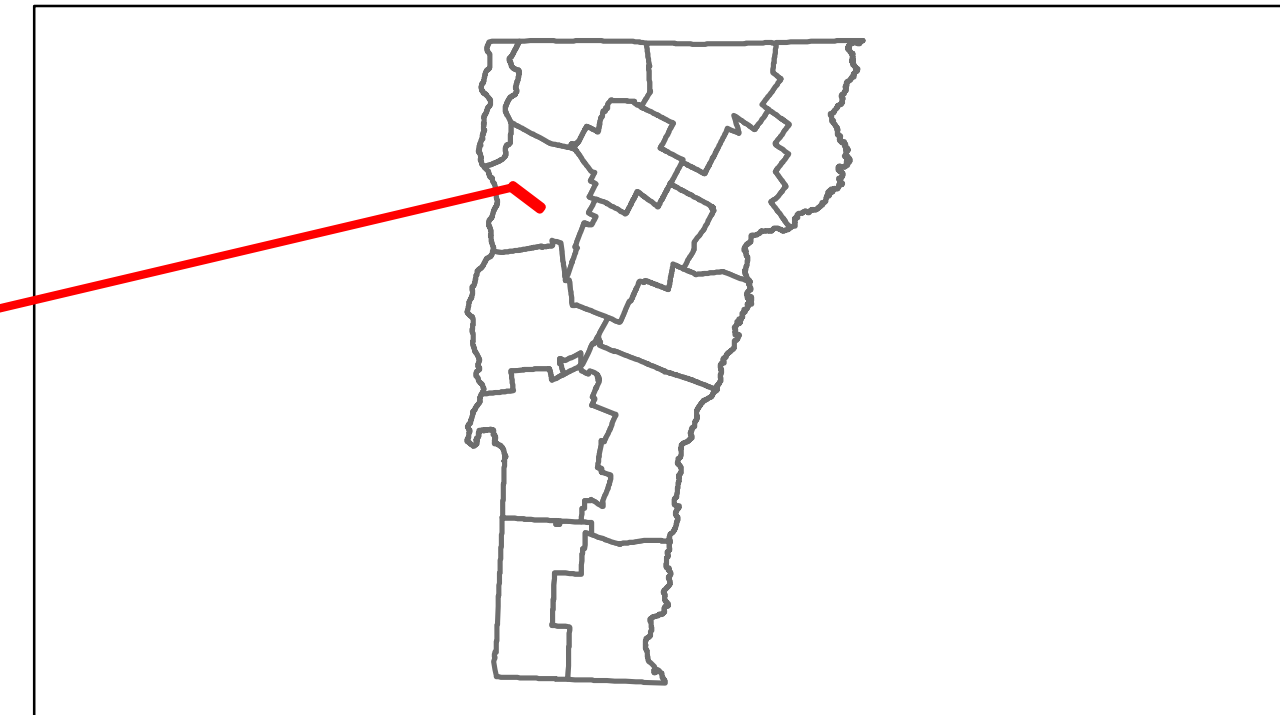


# Route Log Progress Chart

**DRAFT**

Please Note: Errors and Omissions May Exist.  
Contact the VTrans Mapping Unit with questions or concerns.

DISTRICT	TOWN	ROUTE
5	SOUTH BURLINGTON	Urb-5211



<b>Curves</b>	
---------------	--

<b>Grades</b>	
---------------	--

<b>Historic Projects</b>	
	1977, M 5200(3)

<b>Maintenance Garage</b>	(Not State Maintained)
---------------------------	------------------------

<b>Traffic Counters</b>	96D484 96D450	96D451
-------------------------	------------------	--------

<b>Functional Class</b>	17
-------------------------	----

<b>Speed Zone</b>	
-------------------	--

<b>AADT Counts</b>	2012: 9700 (left), 7300 (right)
	2011: 9800 (left), 7400 (right)
	2010: 9800 (left), 7400 (right)
	2009: 9800 (left), 7400 (right)
	2008: 10200 (left), 7500 (right)

<b>Crash Locations</b>	2012: [ ] [ ] [ ]
	2011: [ ] [ ] [ ] [ ]
	2010: [ ] [ ] [ ] [ ] [ ]
	2009: [ ] [ ] [ ] [ ]
	2008: [ ] [ ] [ ] [ ] [ ]

<b>DESCRIPTION BLOCK</b>

<b>Historic Projects</b> Retreatment, Resurface, Unknown, Bituminous Mix, Skippy Mix, Bituminous Seal, Bituminous Concrete, Surface Treated Gravel, Plant Mix, Reclaimed Base and Bituminous Concrete, Concrete	<b>Functional Class</b> 1, 2, 6, 7, 8, 11, 12, 14, 16, 17, 19	<b>Curves</b> curve left, curve right	<b>Road Widths</b> (ft)	<b>Traffic Counters</b> (counter ID)	<b>Crash Locations</b> Fatal, Injury, Property Damage Only, Unknown Crash Type	<b>Mileage by Functional Class By Sheet</b> 5211 17 - Urban - collector 0.770	<b>Mileage by Town By Sheet</b> SOUTH BURLINGTON - S52110414 0.77 of 0.77	<b>DISTRICT</b> 5	<b>TOWN</b> SOUTH BURLINGTON	<b>Date:</b> 11/15/13	<b>ROUTE</b> Urb-5211 ETE mileage: 0.0 to 0.77
						<b>Total Mileage: 0.770 mi</b>					