




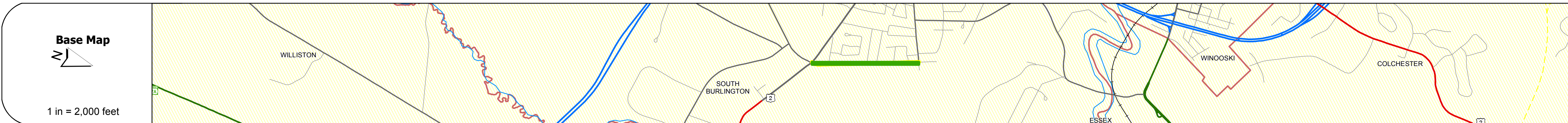
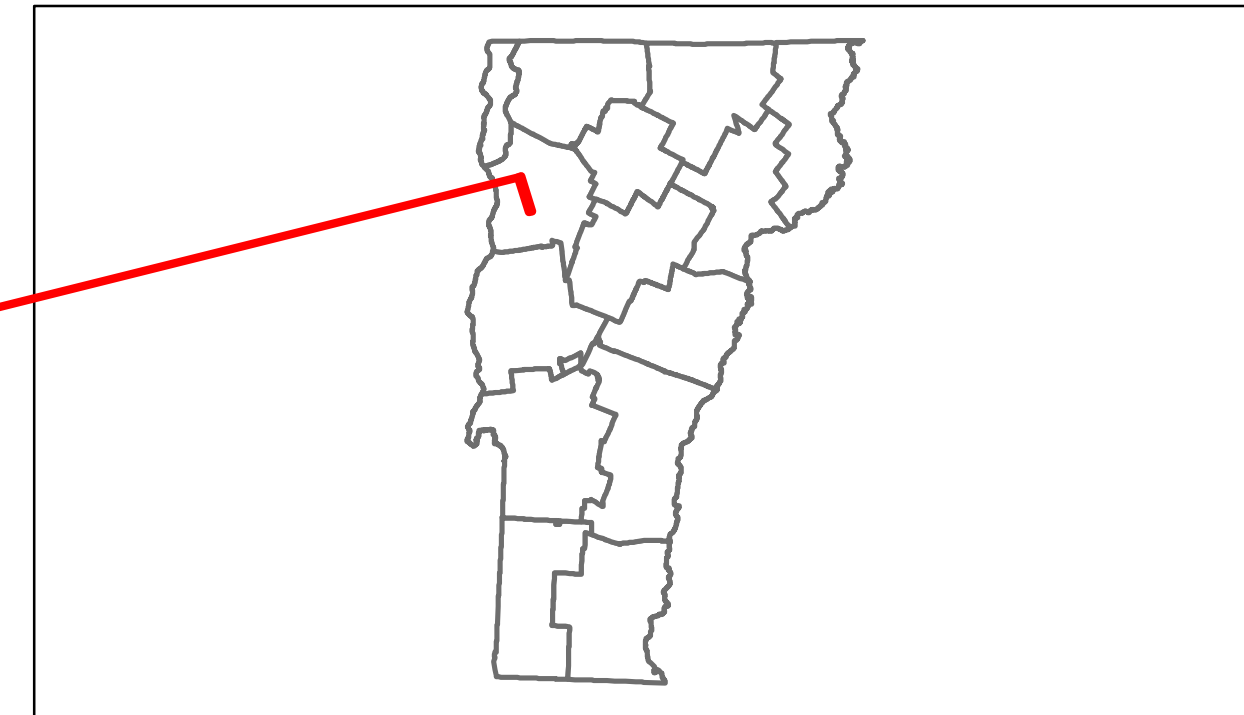


Route Log Progress Chart

DRAFT






Please Note: Errors and Omissions May Exist.
Contact the VTrans Mapping Unit with questions or concerns.

DISTRICT	TOWN	ROUTE
5	SOUTH BURLINGTON	Urb-5202



Year	Project Description
1982	Unknown
1970	Unknown
1946	SA

Maintenance Garage: (Not State Maintained)



DESCRIPTION BLOCK

Historic Projects Retirement, Resurface, Unknown, Bituminous Mix, Skirny Mix, Bituminous Seal, Bituminous Concrete, Surface Treated Gravel, Plant Mix, Reclaimed Base and Bituminous Concrete, Concrete	Functional Class 1, 2, 6, 7, 8, 11, 12, 14, 16, 17, 19	Curves curve left, curve right	Road Widths (ft)	AADT (count)	Mileage by Functional Class By Sheet 5202 16 - Urban - Minor Arterial 0.680	Mileage by Town By Sheet SOUTH BURLINGTON - S52020414 0.68 of 0.68	DISTRICT 5	TOWN SOUTH BURLINGTON	Date: 11/15/13	ROUTE Urb-5202 ETE mileage: 0.0 to 0.68
Crash Locations Fatal, Injury, Property Damage Only, Unknown Crash Type						Total Mileage: 0.680 mi		Total Mileage: 0.68 mi		1 of 1 TWN mileage: 0.0 to 0.68