

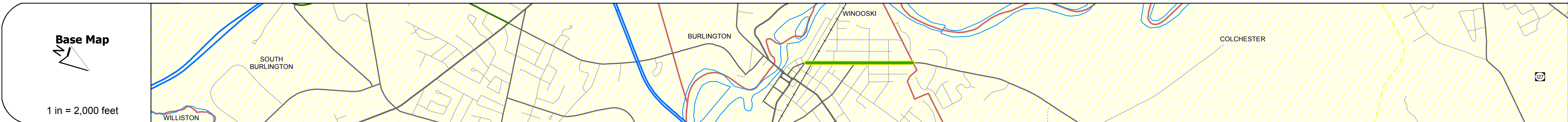
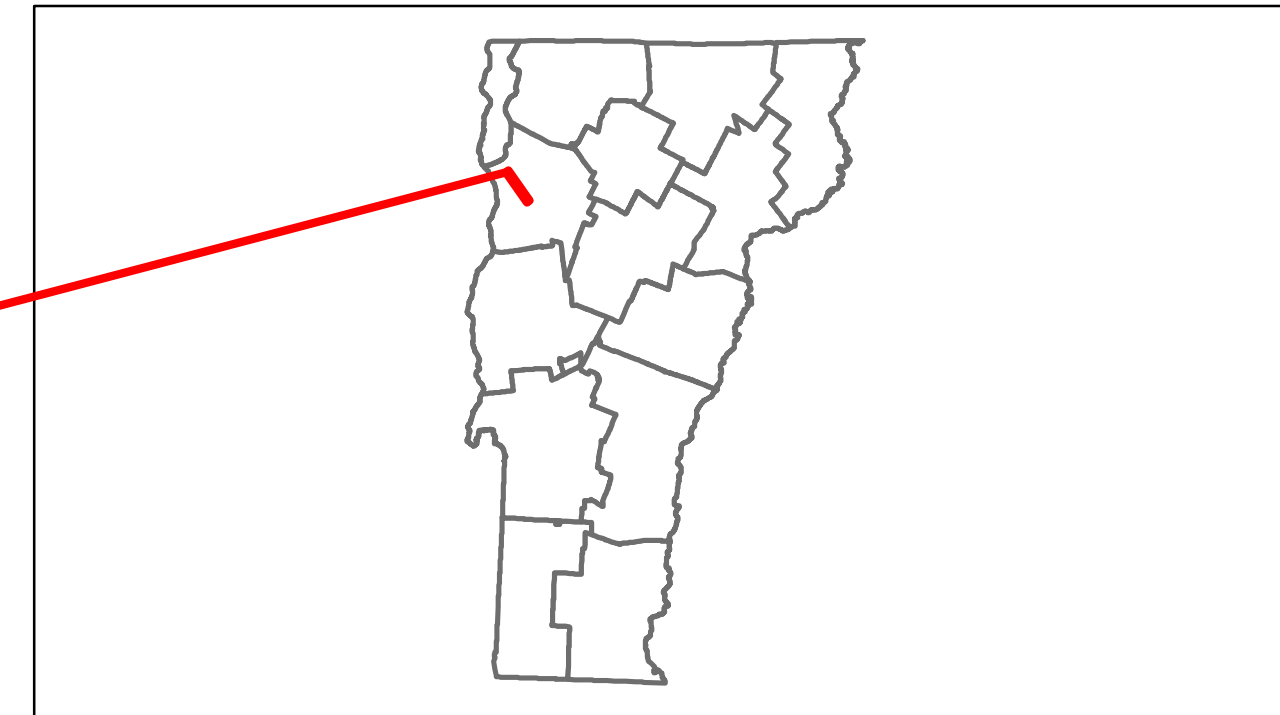


Route Log Progress Chart


DRAFT

Please Note: Errors and Omissions May Exist.
Contact the VTrans Mapping Unit with questions or concerns.

DISTRICT	TOWN	ROUTE
5	WINOOSKI	Urb-5108



DESCRIPTION BLOCK



Curves	
---------------	--

Grades	
---------------	--

Historic Projects	
--------------------------	--

Maintenance Garage	(Not State Maintained)
---------------------------	------------------------

Traffic Counters	560238 560240
-------------------------	---------------

Functional Class	16
-------------------------	----

Speed Zone	
-------------------	--

AADT Counts	<table border="1"> <tr> <th>Year</th> <th>2012</th> <th>2011</th> <th>2010</th> <th>2009</th> <th>2008</th> </tr> <tr> <td>Count</td> <td>3200, 3100, 5200, 5500, 5200</td> <td>3200, 3100, 5200, 5600, 5200</td> <td>3200, 3100, 5200, 5600, 5200</td> <td>3200, 3100, 5200, 5600, 5200</td> <td>3300, 3900, 5700, 5400, 5000</td> </tr> </table>	Year	2012	2011	2010	2009	2008	Count	3200, 3100, 5200, 5500, 5200	3200, 3100, 5200, 5600, 5200	3200, 3100, 5200, 5600, 5200	3200, 3100, 5200, 5600, 5200	3300, 3900, 5700, 5400, 5000
Year	2012	2011	2010	2009	2008								
Count	3200, 3100, 5200, 5500, 5200	3200, 3100, 5200, 5600, 5200	3200, 3100, 5200, 5600, 5200	3200, 3100, 5200, 5600, 5200	3300, 3900, 5700, 5400, 5000								

Crash Locations	<table border="1"> <tr> <th>Year</th> <th>2012</th> <th>2011</th> <th>2010</th> <th>2009</th> <th>2008</th> </tr> <tr> <td>Count</td> <td>0</td> <td>0</td> <td>0</td> <td>0</td> <td>0</td> </tr> </table>	Year	2012	2011	2010	2009	2008	Count	0	0	0	0	0
Year	2012	2011	2010	2009	2008								
Count	0	0	0	0	0								

<table border="1"> <tr> <th>Historic Projects</th> <th>Functional Class</th> <th>Curves</th> <th>Road Widths</th> <th>AADT</th> </tr> <tr> <td>Retreatment, Resurface, Unknown, Bituminous Mix, Skirny Mix, Bituminous Seal, Bituminous Concrete, Surface Treated Gravel, Plant Mix, Reclaimed Base and Bituminous Concrete</td> <td>1-19</td> <td>curve left, curve right</td> <td>(ft)</td> <td>(count)</td> </tr> </table>	Historic Projects	Functional Class	Curves	Road Widths	AADT	Retreatment, Resurface, Unknown, Bituminous Mix, Skirny Mix, Bituminous Seal, Bituminous Concrete, Surface Treated Gravel, Plant Mix, Reclaimed Base and Bituminous Concrete	1-19	curve left, curve right	(ft)	(count)	<table border="1"> <tr> <th>Mileage by Functional Class By Sheet</th> <th>Mileage by Town By Sheet</th> </tr> <tr> <td>5108 16 - Urban - Minor Arterial 0.700</td> <td>WINOOSKI - S51080418 0.7 of 0.7</td> </tr> <tr> <td>Total Mileage: 0.700 mi</td> <td>Total Mileage: 0.7 mi</td> </tr> </table>	Mileage by Functional Class By Sheet	Mileage by Town By Sheet	5108 16 - Urban - Minor Arterial 0.700	WINOOSKI - S51080418 0.7 of 0.7	Total Mileage: 0.700 mi	Total Mileage: 0.7 mi	<table border="1"> <tr> <th>DISTRICT</th> <th>TOWN</th> <th>Date: 11/15/13</th> <th>ROUTE</th> </tr> <tr> <td>5</td> <td>WINOOSKI</td> <td>1 of 1 TWN mileage: 0.0 to 0.7</td> <td>Urb-5108 ETE mileage: 0.0 to 0.7</td> </tr> </table>	DISTRICT	TOWN	Date: 11/15/13	ROUTE	5	WINOOSKI	1 of 1 TWN mileage: 0.0 to 0.7	Urb-5108 ETE mileage: 0.0 to 0.7
Historic Projects	Functional Class	Curves	Road Widths	AADT																						
Retreatment, Resurface, Unknown, Bituminous Mix, Skirny Mix, Bituminous Seal, Bituminous Concrete, Surface Treated Gravel, Plant Mix, Reclaimed Base and Bituminous Concrete	1-19	curve left, curve right	(ft)	(count)																						
Mileage by Functional Class By Sheet	Mileage by Town By Sheet																									
5108 16 - Urban - Minor Arterial 0.700	WINOOSKI - S51080418 0.7 of 0.7																									
Total Mileage: 0.700 mi	Total Mileage: 0.7 mi																									
DISTRICT	TOWN	Date: 11/15/13	ROUTE																							
5	WINOOSKI	1 of 1 TWN mileage: 0.0 to 0.7	Urb-5108 ETE mileage: 0.0 to 0.7																							