


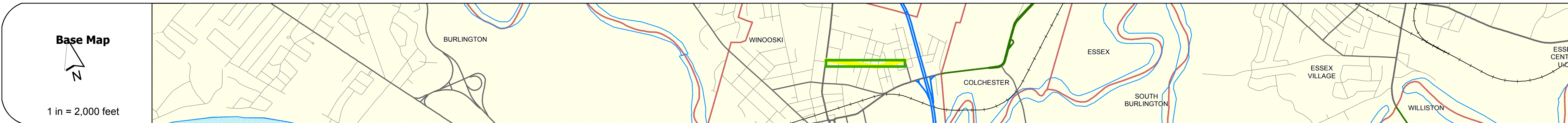
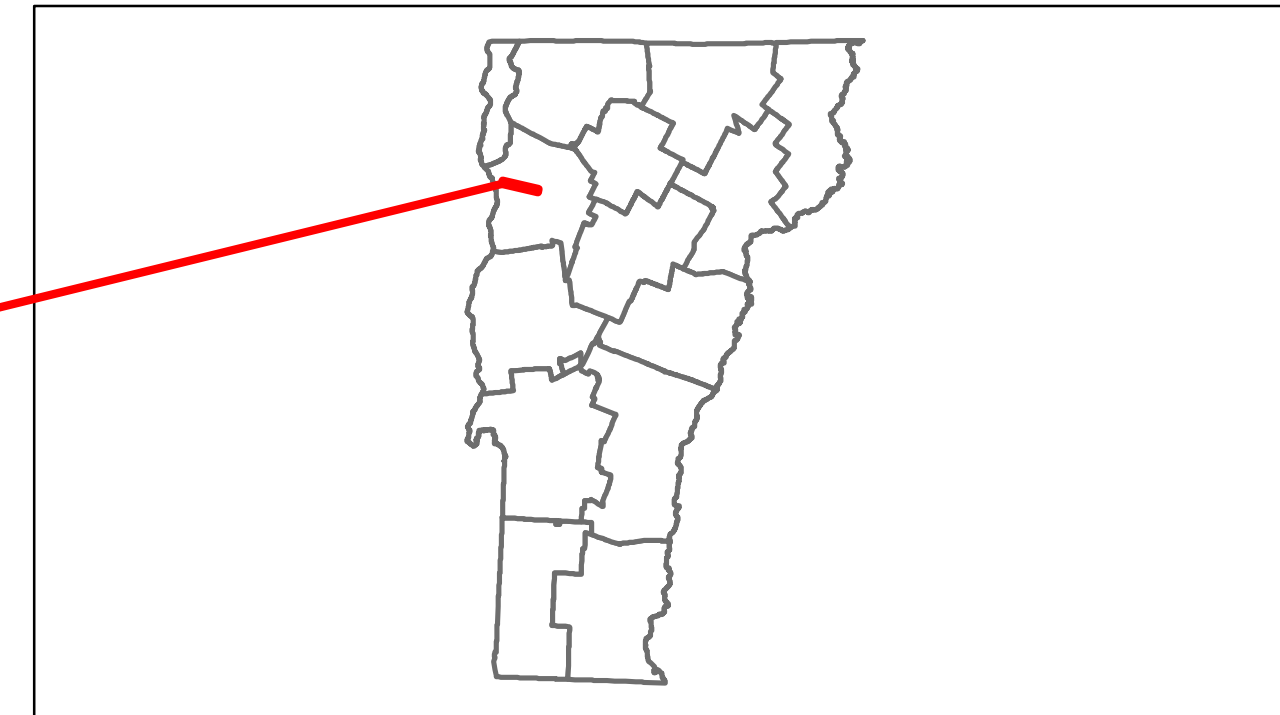


Route Log Progress Chart

DRAFT

Please Note: Errors and Omissions May Exist.
Contact the VTrans Mapping Unit with questions or concerns.

DISTRICT	TOWN	ROUTE
5	WINOOSKI	Urb-5106



Curves	
---------------	--

Grades	
---------------	--

Historic Projects	
--------------------------	--

Maintenance Garage	(Not State Maintained)
---------------------------	------------------------

Traffic Counters	562509 562509 562509 562509
-------------------------	-----------------------------

Functional Class	17
-------------------------	----

Speed Zone	
-------------------	--

AADT Counts	2012: 2100 ← 1900 → 2011: 2100 ← 1900 → 2010: 2100 ← 1900 → 2009: 2100 ← 1900 → 2008: 2200 ← 2000 →
--------------------	---

Crash Locations	2012:] 2011:] 2010:] 2009:] 2008:]
------------------------	---

DESCRIPTION BLOCK

Historic Projects Retreatment, Resurface, Unknown, Bituminous Mix, Skirny Mix, Bituminous Seal, Bituminous Concrete, Surface Treated Gravel, Plant Mix, Reclaimed Base and Bituminous Concrete, Concrete	Functional Class 1, 2, 3, 4, 5, 6, 7, 8, 9, 10, 11, 12, 13, 14, 15, 16, 17, 18, 19	Curves curve left, curve right	Road Widths (ft)	AADT (count)	Mileage by Functional Class By Sheet 5106 17 - Urban - collector 0.510	Mileage by Town By Sheet WINOOSKI - S51060418 0.51 of 0.51	DISTRICT 5	TOWN WINOOSKI	Date: 11/15/13	ROUTE Urb-5106 ETE mileage: 0.0 to 0.51
Crash Locations Fatal, Injury, Property Damage Only, Unknown Crash Type						Total Mileage: 0.51 mi				