


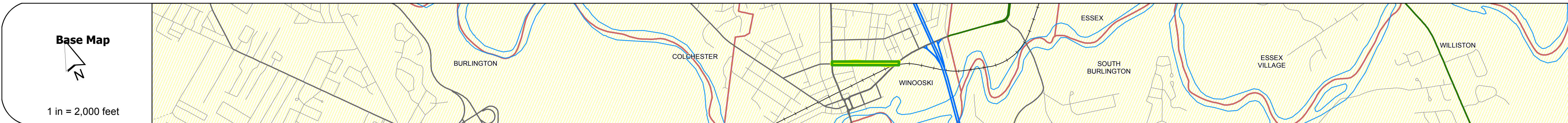
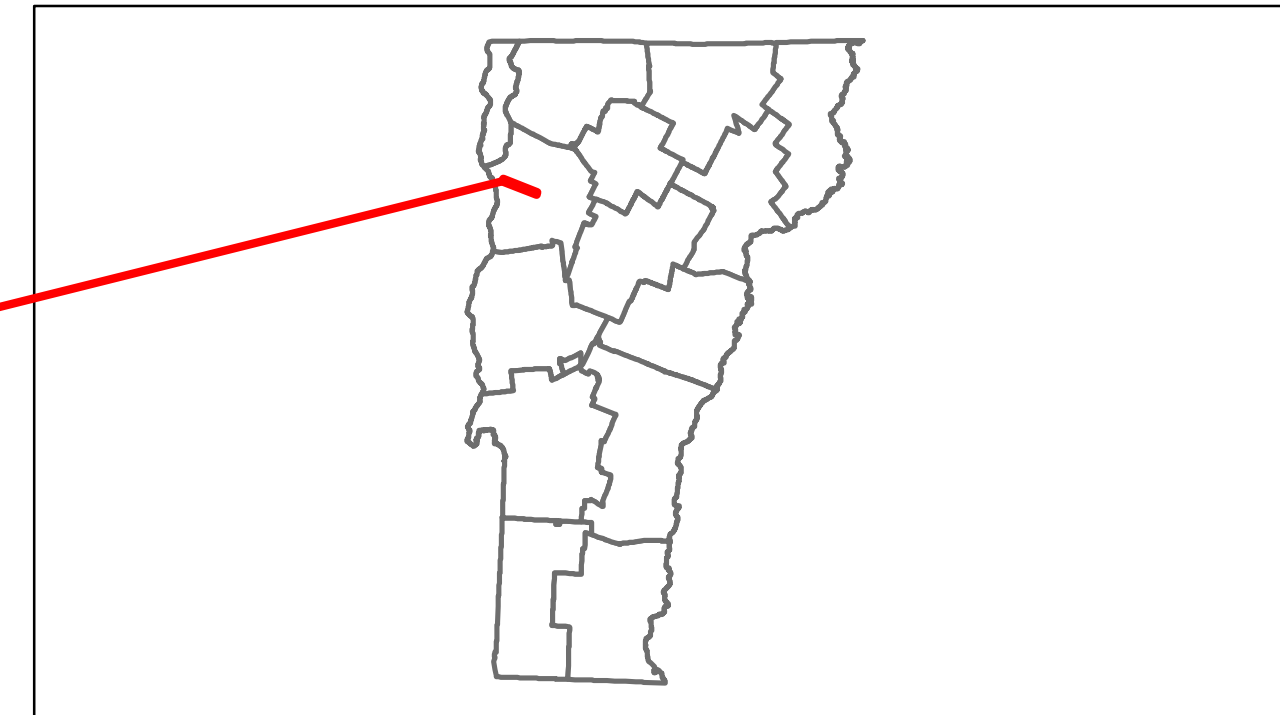


Route Log Progress Chart

DRAFT

Please Note: Errors and Omissions May Exist.
Contact the VTrans Mapping Unit with questions or concerns.

DISTRICT	TOWN	ROUTE
5	WINOOSKI	Urb-5104



Curves	
---------------	--

Grades	
---------------	--

Historic Projects	
--------------------------	--

Maintenance Garage	(Not State Maintained)
---------------------------	------------------------

Traffic Counters	562237 590233
-------------------------	---------------

Functional Class	17
-------------------------	----

Speed Zone	
-------------------	--

AADT Counts	2012: 5600 2011: 5700 2010: 5700 2009: 5700 2008: 5600
--------------------	--

Crash Locations	2012: [] [] [] 2011: [] [] [] [] [] 2010: [] [] [] [] 2009: [] [] [] [] [] 2008: [] [] [] [] []
------------------------	---

DESCRIPTION BLOCK

Historic Projects Retreatment, Resurface, Unknown, Bituminous Mix, Skippy Mix, Bituminous Seal, Bituminous Concrete, Surface Treated Gravel, Plant Mix, Reclaimed Base and Bituminous Concrete, Concrete	Functional Class Legend for Functional Class 1-19 and Speed Zones 25-65	Curves Legend for curve left and curve right	Grades Legend for grade up and grade down	Road Widths Legend for road width (ft)	Traffic Counters Legend for counter ID	Crash Locations Legend for Fatal, Injury, Property Damage Only, Unknown Crash Type	Mileage by Functional Class By Sheet 5104 17 - Urban - collector 0.410	Mileage by Town By Sheet WINOOSKI - S51040418 0.41 of 0.41	DISTRICT 5	TOWN WINOOSKI	Date: 11/15/13	ROUTE Urb-5104 ETE mileage: 0.0 to 0.41
							Total Mileage: 0.410 mi	Total Mileage: 0.41 mi	1 of 1 TWN mileage: 0.0 to 0.41			