

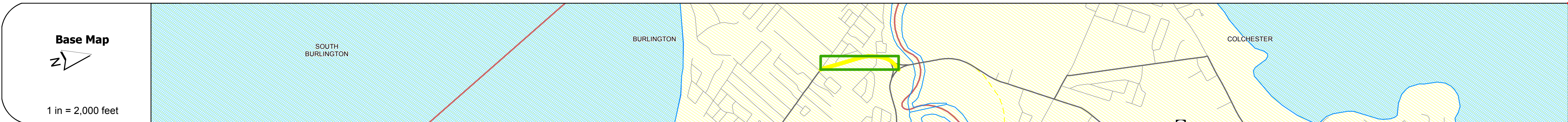
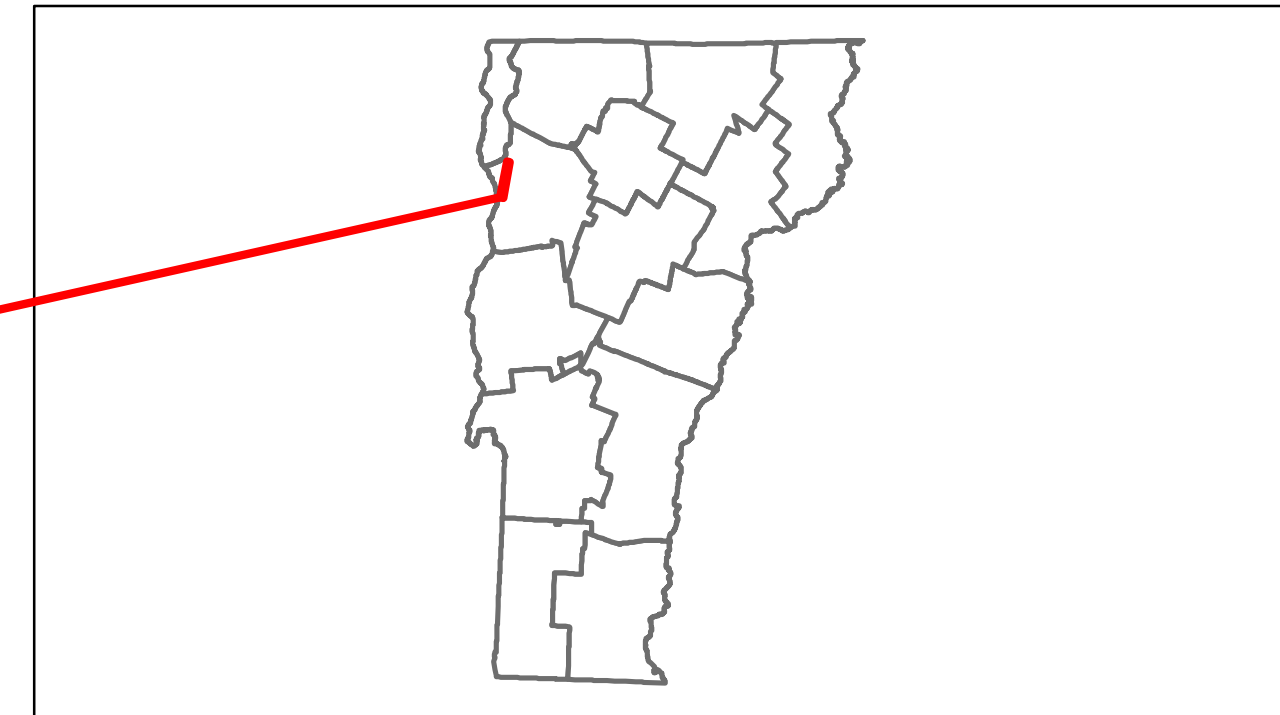


Route Log Progress Chart


DRAFT

Please Note: Errors and Omissions May Exist.
Contact the VTrans Mapping Unit with questions or concerns.

DISTRICT	TOWN	ROUTE
5	BURLINGTON	Urb-5042



DESCRIPTION BLOCK



Curves	
---------------	--

Grades	
---------------	--

Historic Projects	
--------------------------	--

Maintenance Garage	(Not State Maintained)
---------------------------	------------------------

Traffic Counters	960289
-------------------------	--------

Functional Class	16
-------------------------	----

Speed Zone	
-------------------	--

AADT Counts	<table border="1"> <tr> <td>2012</td> <td>8700</td> <td>8100</td> <td>9300</td> <td>5000</td> </tr> <tr> <td>2011</td> <td>8700</td> <td>8000</td> <td>9400</td> <td>5000</td> </tr> <tr> <td>2010</td> <td>8700</td> <td>8000</td> <td>9400</td> <td>5000</td> </tr> <tr> <td>2009</td> <td>8600</td> <td>7900</td> <td>9400</td> <td>5000</td> </tr> <tr> <td>2008</td> <td>8900</td> <td>8200</td> <td>9300</td> <td>4900</td> </tr> </table>	2012	8700	8100	9300	5000	2011	8700	8000	9400	5000	2010	8700	8000	9400	5000	2009	8600	7900	9400	5000	2008	8900	8200	9300	4900
2012	8700	8100	9300	5000																						
2011	8700	8000	9400	5000																						
2010	8700	8000	9400	5000																						
2009	8600	7900	9400	5000																						
2008	8900	8200	9300	4900																						

Crash Locations	<table border="1"> <tr> <td>2012</td> <td></td> <td></td> <td></td> <td></td> </tr> <tr> <td>2011</td> <td></td> <td></td> <td></td> <td></td> </tr> <tr> <td>2010</td> <td></td> <td></td> <td></td> <td></td> </tr> <tr> <td>2009</td> <td></td> <td></td> <td></td> <td></td> </tr> <tr> <td>2008</td> <td></td> <td></td> <td></td> <td></td> </tr> </table>	2012					2011					2010					2009					2008				
2012																										
2011																										
2010																										
2009																										
2008																										

Historic Projects Retreatment, Resurface, Unknown, Bituminous Mix, Skippy Mix, Bituminous Seal, Bituminous Concrete, Surface Treated Gravel, Plant Mix, Reclaimed Base and Bituminous Concrete, Concrete	Functional Class 1, 2, 6, 7, 8, 11, 12, 14, 16, 17, 19	Curves curve left, curve right	Road Widths (ft)	AADT (count)	Mileage by Functional Class By Sheet 5042 16 - Urban - Minor Arterial 0.850	Mileage by Town By Sheet BURLINGTON - S50420403 0.53 of 0.53	DISTRICT 5	TOWN BURLINGTON	Date: 11/15/13	ROUTE Urb-5042 ETE mileage: 0.0 to 0.53
					Crash Locations Fatal, Injury, Property Damage Only, Unknown Crash Type	Total Mileage: 0.530 mi	Total Mileage: 0.53 mi	1 of 1 TWN mileage: 0.0 to 0.53		