


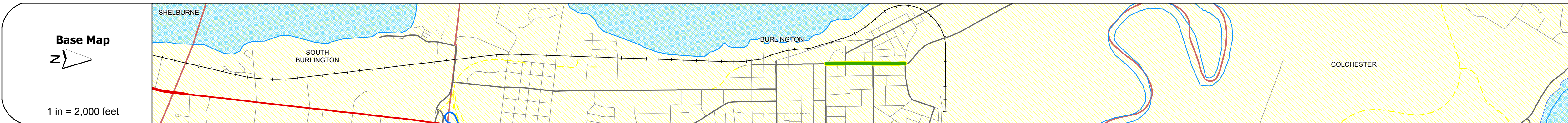
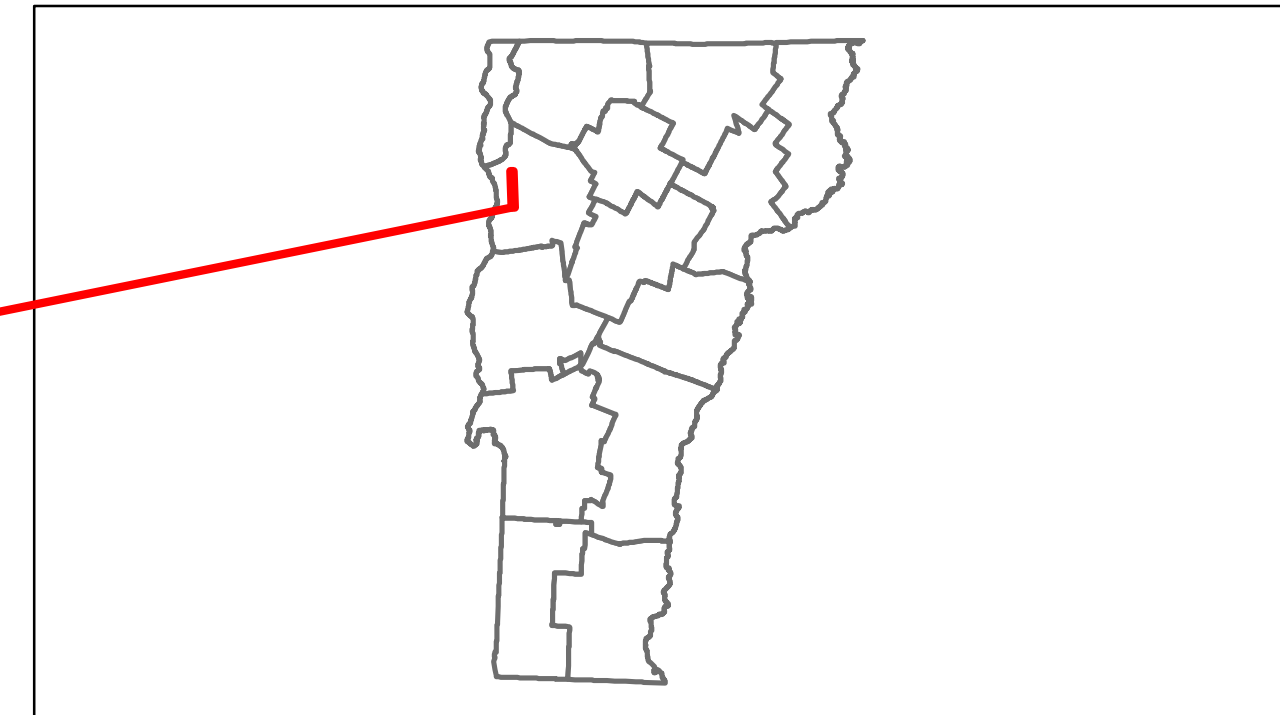


Route Log Progress Chart

DRAFT

Please Note: Errors and Omissions May Exist.
Contact the VTrans Mapping Unit with questions or concerns.

DISTRICT	TOWN	ROUTE
5	BURLINGTON	Urb-5036



Curves	
---------------	--

Grades	
---------------	--

Historic Projects	
--------------------------	--

Maintenance Garage	(Not State Maintained)
---------------------------	------------------------

Traffic Counters	560440, 560441, 560153
-------------------------	------------------------

Functional Class	14
-------------------------	----

Speed Zone	
-------------------	--

AADT Counts	2012: 15100, 3900, 3400 2011: 15200, 3900, 3400 2010: 15200, 3900, 3400 2009: 15200, 3900, 3400 2008: 15500, 4100, 3500
--------------------	---

Crash Locations	2012, 2011, 2010, 2009, 2008
------------------------	------------------------------

DESCRIPTION BLOCK

Historic Projects Retreatment, Resurface, Unknown, Bituminous Mix, Skirny Mix, Bituminous Seal, Bituminous Concrete, Concrete	Functional Class 1, 2, 6, 7, 8, 11, 12, 14, 16, 17, 19	Curves curve left, curve right	Road Widths (ft)	AADT (count)	Mileage by Functional Class By Sheet 5036 14 - Urban - Principal Arterial - other 0.490	Mileage by Town By Sheet BURLINGTON - S50360403 0.49 of 0.49	DISTRICT 5	TOWN BURLINGTON	Date: 11/15/13	ROUTE Urb-5036
					Crash Locations Fatal, Injury, Property Damage Only, Unknown Crash Type	Total Mileage: 0.490 mi		1 of 1 TWN mileage: 0.0 to 0.49	ETE mileage: 0.0 to 0.49	