




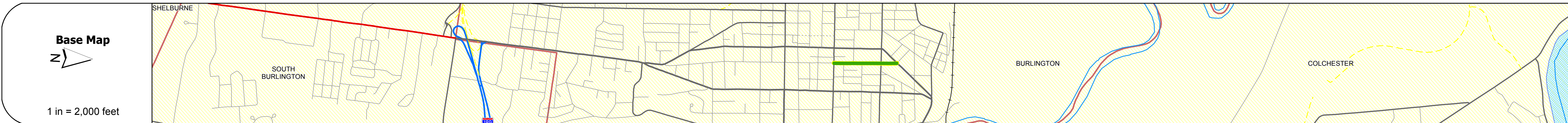
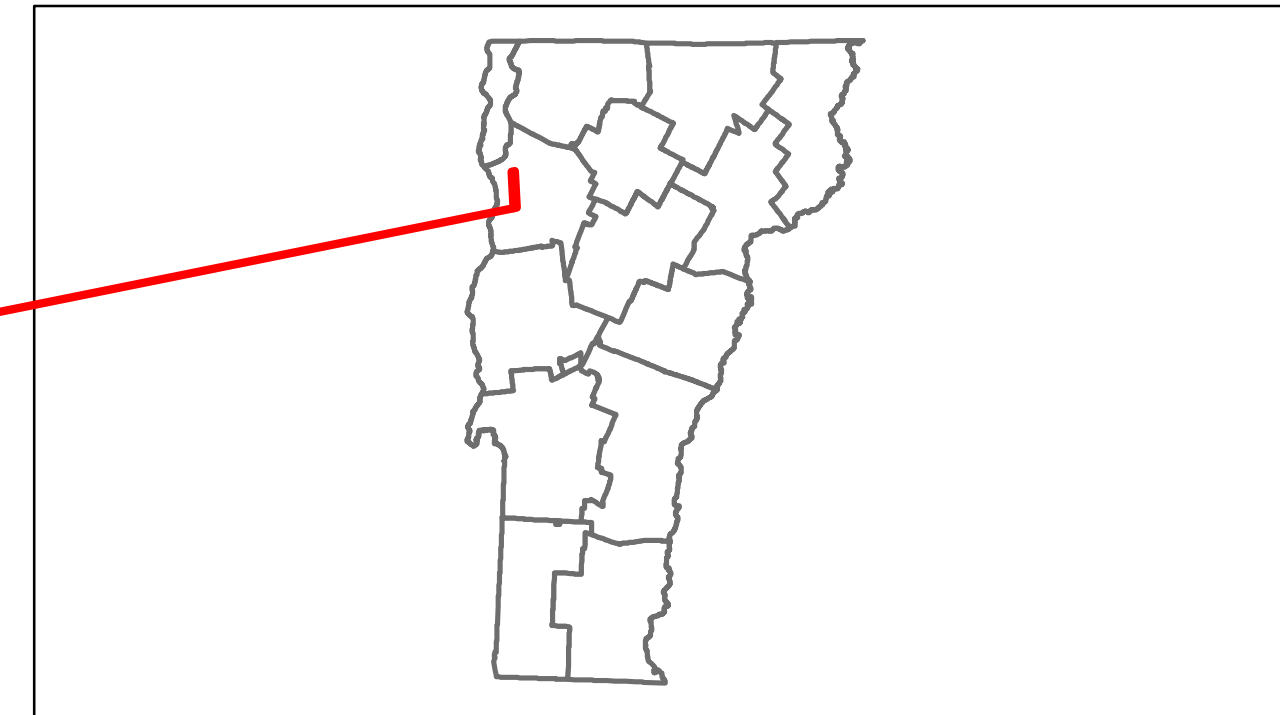


Route Log Progress Chart

DRAFT



Please Note: Errors and Omissions May Exist.
Contact the VTrans Mapping Unit with questions or concerns.

DISTRICT	TOWN	ROUTE
5	BURLINGTON	Urb-5034





Year	1985	1990	1995	2000	2005	2010	2011	2012
Historic Projects	Unknown	Unknown	Unknown	Unknown	Unknown	Unknown	Unknown	Unknown

Maintenance Garage (Not State Maintained)



Speed Zone



DESCRIPTION BLOCK

Historic Projects Retreatment, Resurface, Unknown, Bituminous Mix, Skippy Mix, Bituminous Seal, Bituminous Concrete, Surface Treated Gravel, Plant Mix, Reclaimed Base and Bituminous Concrete	Functional Class Legend for classes 1-19 and Speed Zones 25-65	Curves Legend for curve left/right and Grades (grade up/down)	Road Widths Legend for Traffic Counters (counter ID)	AADT Legend for Crash Locations (Fatal, Injury, Property Damage Only, Unknown Crash Type)	Mileage by Functional Class By Sheet 5034 14 - Urban - Principal Arterial - other 0.410	Mileage by Town By Sheet BURLINGTON - S50340403 0.41 of 0.41	DISTRICT 5	TOWN BURLINGTON	Date: 11/15/13 1 of 1 TWN mileage: 0.0 to 0.41	ROUTE Urb-5034 ETE mileage: 0.0 to 0.41
Total Mileage: 0.410 mi						Total Mileage: 0.41 mi				