Route Log Progress Chart

DRAFT

Please Note: Errors and Omissions May Exist.
Contact the VTrans Mapping Unit with questions or concerns.

DISTRICT	TOWN	ROUTE
5	BURLINGTON	Urb-5032

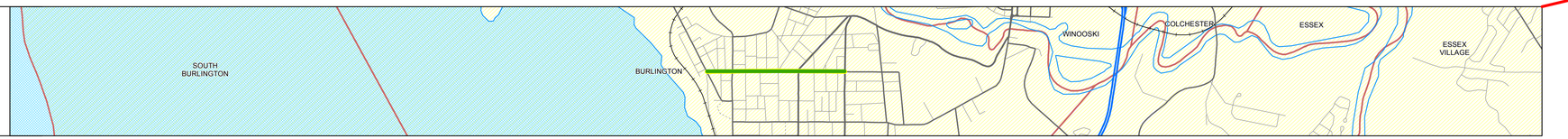

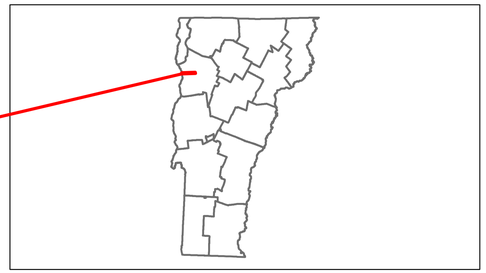

Base Map

N

1 in = 2,000 feet

Stick Diagram

Primary Structures
Secondary Structures
Stations (Feet)
Railroad Crossings
Divided State Highway
State Highway
Divided Class 1 Town Highway
Class 1 Town Highway
Town Boundary
District Boundaries
State/Town Highway Change
Divided Highway Limits
Ghost Section Boundary
Streams

Scale:1in = 2000 FEET



Road Widths

Travellane
Roadway
Lane Count
Base
Subbase

Curves

Grades

Historic Projects

1984: Unknown
1983: Unknown
1977: M 5000(4)
0: TH

Maintenance Garage

(Not State Maintained)

Traffic Counters

S6D437
S6D438
S6D439

Functional Class

17

Speed Zone

AADT Counts

2012	2500	4700	3700
2011	2500	4700	3700
2010	2500	4700	3700
2009	2500	4700	3700
2008	2700	4800	3700

Crash Locations

2012
2011
2010
2009
2008

DESCRIPTION BLOCK

Historic Projects: Retreatment, Resurface, Unknown, Bituminous Mix, Skinny Mix, Bituminous Seal, Bituminous Concrete, Bituminous Macadam, Cold Plane and Bituminous Concrete, Concrete, Gravel, Surface Treated Gravel, Plant Mix, Reclaimed Base and Bituminous Concrete

Functional Class: 1, 2, 6, 7, 8, 11, 12, 14, 16, 17, 19

Speed Zones: SPEED LIMIT 25, 30, 35, 40, 45, 50, 55, 60, 65

Curves: curve left, curve right

Grades: grade up, grade down

Road Widths: (ft)

Traffic Counters: (counter ID)

AADT: (count)

Crash Locations: Fatal, Injury, Property Damage Only, Unknown Crash Type

Mileage by Functional Class By Sheet

5032	17 - Urban - Collector	0.820

Total Mileage: 0.820 mi

Mileage by Town By Sheet

BURLINGTON - S50320403		0.82 of 0.82

Total Mileage: 0.82 mi

DISTRICT	TOWN	Date: 11/15/13	ROUTE
5	BURLINGTON	1 of 1 TWN mileage: 0.0 to 0.82	Urb-5032 ETE mileage: 0.0 to 0.82