


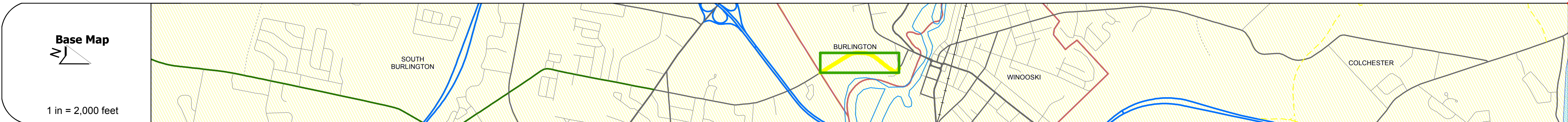
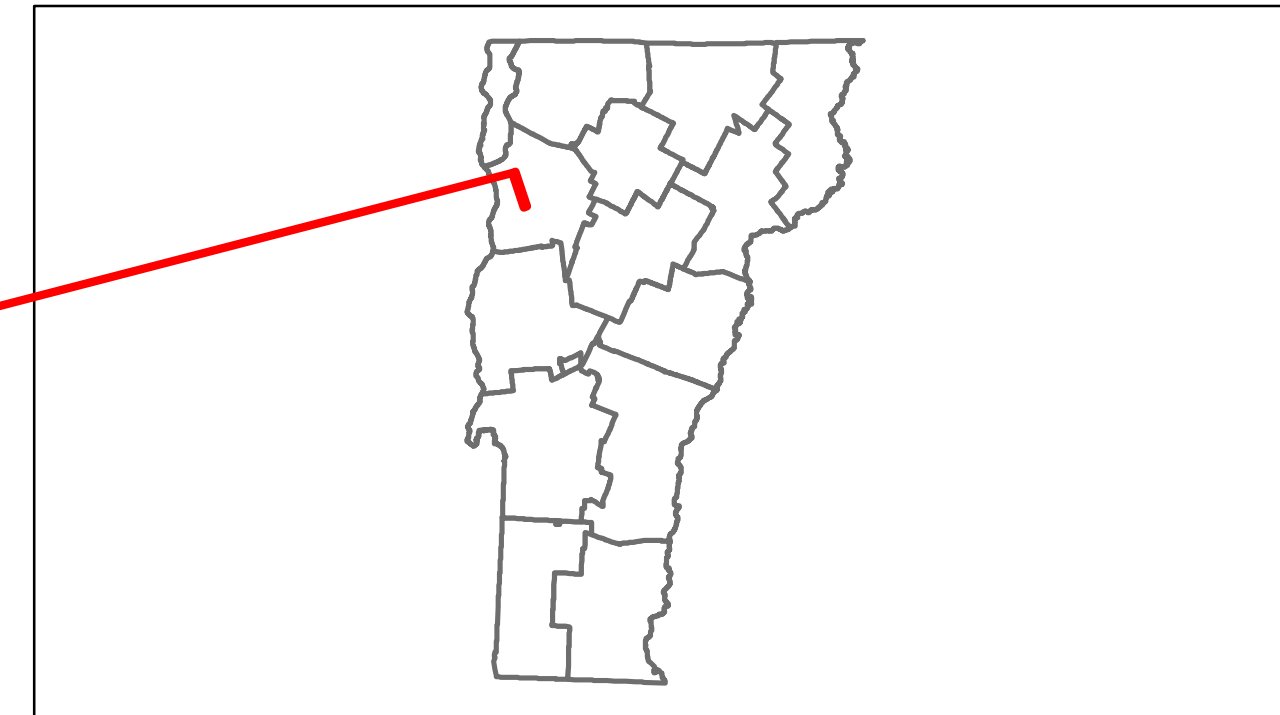


Route Log Progress Chart

DRAFT

Please Note: Errors and Omissions May Exist.
Contact the VTrans Mapping Unit with questions or concerns.

DISTRICT	TOWN	ROUTE
5	BURLINGTON	Urb-5018



Curves	
---------------	--

Grades	
---------------	--

Historic Projects	
--------------------------	--

Maintenance Garage	(Not State Maintained)
---------------------------	------------------------

Traffic Counters	960137
-------------------------	--------

Functional Class	17
-------------------------	----

Speed Zone	
-------------------	--

AADT Counts	2012: 5900
	2011: 6000
	2010: 6000
	2009: 6000
	2008: 6300

Crash Locations	2012: [] [] []
	2011: [] []
	2010: []
	2009: [] [] []
	2008: [] []

DESCRIPTION BLOCK

Historic Projects Retreatment, Resurface, Unknown, Bituminous Mix, Skippy Mix, Bituminous Seal, Concrete, Gravel, Surface Treated Gravel, Plant Mix, Reclaimed Base and Bituminous Concrete	Functional Class Legend for classes 1-19	Curves Legend for curve left/right	Grades Legend for grade up/down	Road Widths Legend for width (ft)	Traffic Counters Legend for counter ID	AADT Legend for AADT count	Crash Locations Legend for Fatal, Injury, Property Damage Only, Unknown Crash Type	Mileage by Functional Class By Sheet 5018 17 - Urban - collector 0.588	Mileage by Town By Sheet BURLINGTON - S50180403 0.588 of 0.588	DISTRICT 5	TOWN BURLINGTON	Date: 11/15/13	ROUTE Urb-5018 ETE mileage: 0.0 to 0.588
								Total Mileage: 0.588 mi	Total Mileage: 0.588 mi	1 of 1 TWN mileage: 0.0 to 0.588			