

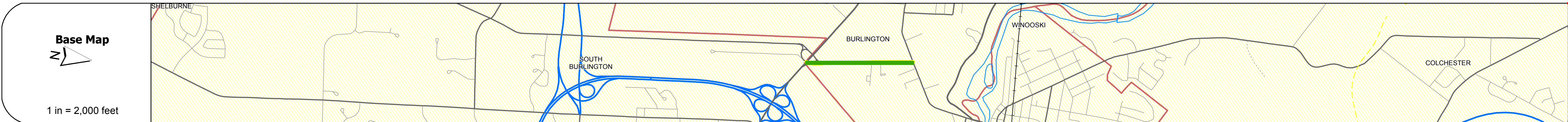
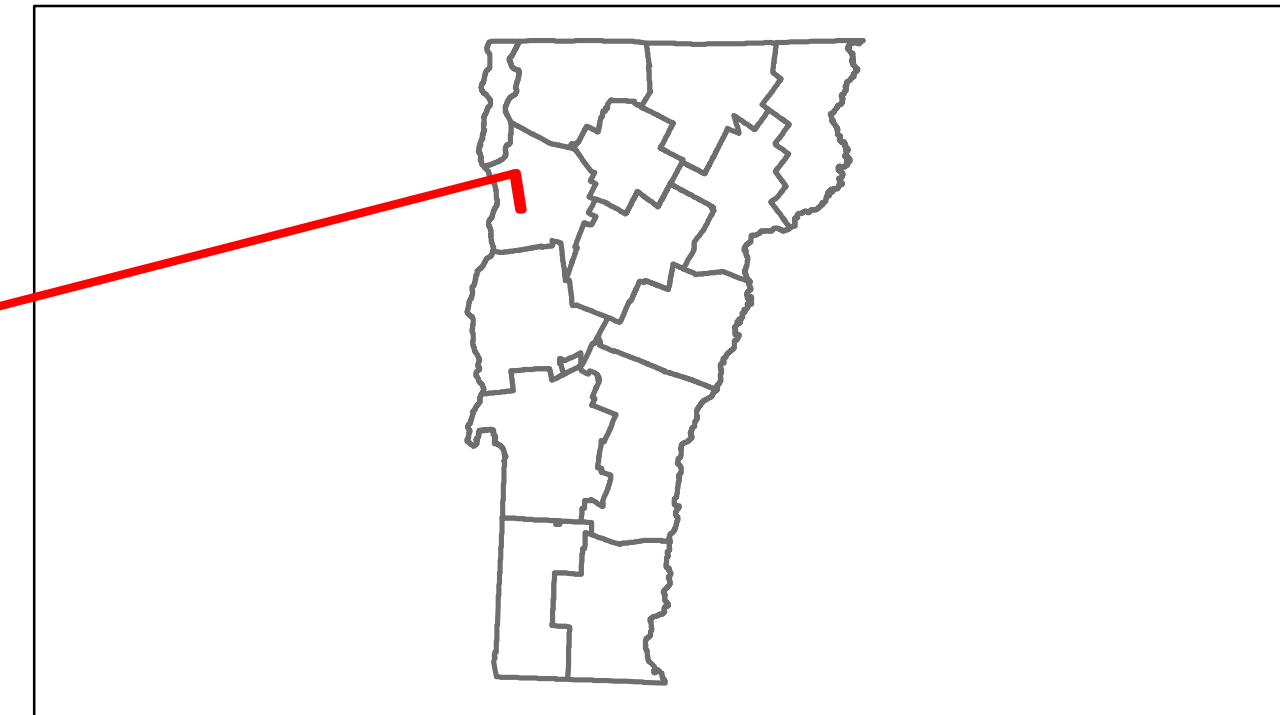


Route Log Progress Chart


DRAFT

Please Note: Errors and Omissions May Exist.
Contact the VTrans Mapping Unit with questions or concerns.

DISTRICT	TOWN	ROUTE
5	BURLINGTON	Urb-5016



DESCRIPTION BLOCK



Curves	
---------------	--

Grades	
---------------	--

Historic Projects	
--------------------------	--

Maintenance Garage	(Not State Maintained)
---------------------------	------------------------

Traffic Counters	560457, 560138, 560172
-------------------------	------------------------

Functional Class	16
-------------------------	----

Speed Zone	
-------------------	--

AADT Counts	<table border="1"> <tr><td>2012</td><td>8100</td><td>8500</td></tr> <tr><td>2011</td><td>8200</td><td>8600</td></tr> <tr><td>2010</td><td>8200</td><td>8600</td></tr> <tr><td>2009</td><td>8200</td><td>8600</td></tr> <tr><td>2008</td><td>8800</td><td>9200</td></tr> </table>	2012	8100	8500	2011	8200	8600	2010	8200	8600	2009	8200	8600	2008	8800	9200
2012	8100	8500														
2011	8200	8600														
2010	8200	8600														
2009	8200	8600														
2008	8800	9200														

Crash Locations	<table border="1"> <tr><td>2012</td><td>□ □ □ □ □ □ □ □ □ □</td></tr> <tr><td>2011</td><td>□ □ □ □ □ □ □ □ □ □</td></tr> <tr><td>2010</td><td>□ □ □ □ □ □ □ □ □ □</td></tr> <tr><td>2009</td><td>□ □ □ □ □ □ □ □ □ □</td></tr> <tr><td>2008</td><td>□ □ □ □ □ □ □ □ □ □</td></tr> </table>	2012	□ □ □ □ □ □ □ □ □ □	2011	□ □ □ □ □ □ □ □ □ □	2010	□ □ □ □ □ □ □ □ □ □	2009	□ □ □ □ □ □ □ □ □ □	2008	□ □ □ □ □ □ □ □ □ □
2012	□ □ □ □ □ □ □ □ □ □										
2011	□ □ □ □ □ □ □ □ □ □										
2010	□ □ □ □ □ □ □ □ □ □										
2009	□ □ □ □ □ □ □ □ □ □										
2008	□ □ □ □ □ □ □ □ □ □										

Historic Projects Retreatment, Resurface, Unknown, Bituminous Mix, Skippy Mix, Bituminous Seal, Bituminous Concrete, Surface Treated Gravel, Plant Mix, Reclaimed Base and Bituminous Concrete, Concrete	Functional Class 1-19, 6-16 Speed Zones 25, 30, 35, 40, 45, 50, 55, 60, 65	Curves curve left, curve right Grades grade up, grade down	Road Widths (ft) Traffic Counters (counter ID)	AADT (count) Crash Locations Fatal, Injury, Property Damage Only, Unknown Crash Type	Mileage by Functional Class By Sheet 5016 16 - Urban - Minor Arterial 0.770 Total Mileage: 0.670 mi	Mileage by Town By Sheet BURLINGTON - S50160403 0.67 of 0.67 Total Mileage: 0.67 mi	DISTRICT 5	TOWN BURLINGTON	Date: 11/15/13 Page: 1 of 1 ETE mileage: 0.0 to 0.67	ROUTE Urb-5016 ETE mileage: 0.0 to 0.67
--	---	---	---	---	---	---	----------------------	---------------------------	---	---