


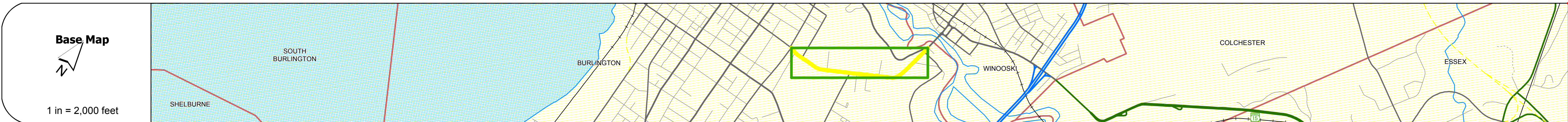
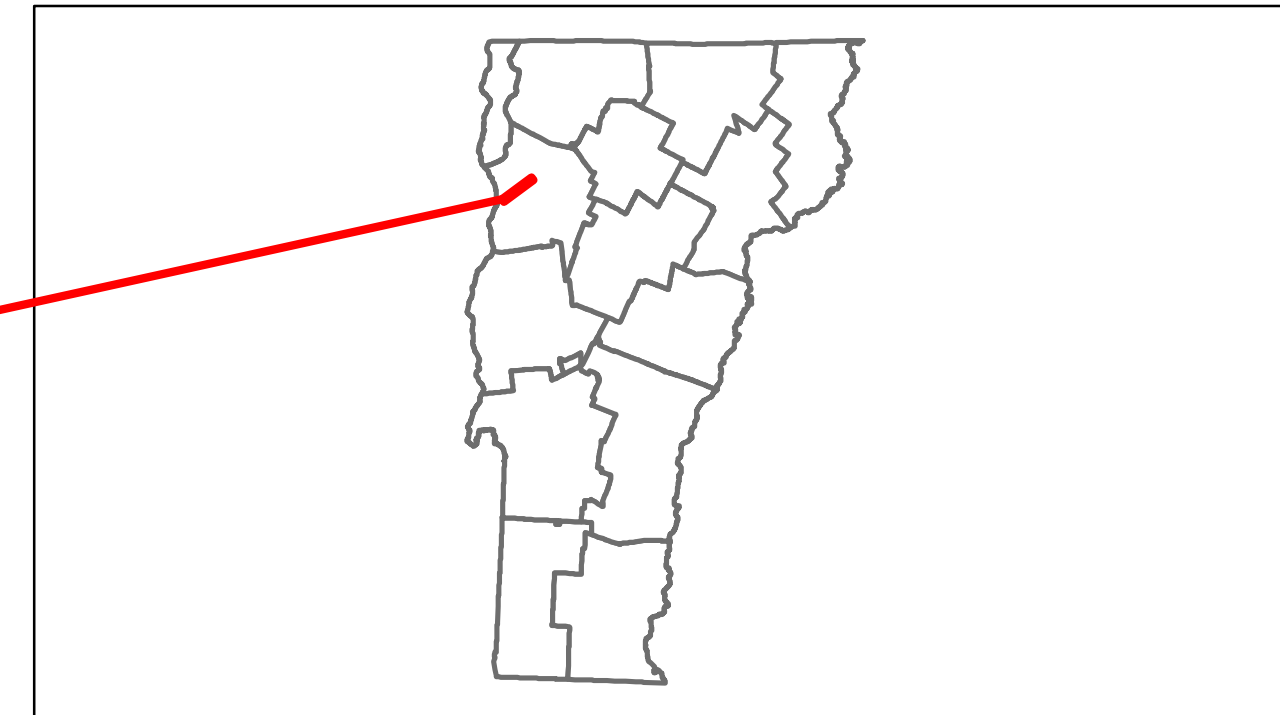


Route Log Progress Chart

DRAFT

Please Note: Errors and Omissions May Exist.
Contact the VTrans Mapping Unit with questions or concerns.

DISTRICT	TOWN	ROUTE
5	BURLINGTON	Urb-5014



Curves	
---------------	--

Grades	
---------------	--

Historic Projects	
--------------------------	--

Maintenance Garage	(Not State Maintained)
---------------------------	------------------------

Traffic Counters	SR0145 SR0202 SR0154 SR0456
-------------------------	-----------------------------

Functional Class	16
-------------------------	----

Speed Zone	
-------------------	--

AADT Counts	<table border="1"> <tr> <th>Year</th> <th>Left</th> <th>Right</th> <th>Total</th> </tr> <tr> <td>2012</td> <td>16800</td> <td>14700</td> <td>11000</td> </tr> <tr> <td>2011</td> <td>16800</td> <td>14800</td> <td>11100</td> </tr> <tr> <td>2010</td> <td>16800</td> <td>14800</td> <td>11100</td> </tr> <tr> <td>2009</td> <td>16800</td> <td>14800</td> <td>11100</td> </tr> <tr> <td>2008</td> <td>17500</td> <td>16100</td> <td>11200</td> </tr> </table>	Year	Left	Right	Total	2012	16800	14700	11000	2011	16800	14800	11100	2010	16800	14800	11100	2009	16800	14800	11100	2008	17500	16100	11200
Year	Left	Right	Total																						
2012	16800	14700	11000																						
2011	16800	14800	11100																						
2010	16800	14800	11100																						
2009	16800	14800	11100																						
2008	17500	16100	11200																						

Crash Locations	<table border="1"> <tr> <th>Year</th> <th>Crash Locations</th> </tr> <tr> <td>2012</td> <td>[Crash Symbols]</td> </tr> <tr> <td>2011</td> <td>[Crash Symbols]</td> </tr> <tr> <td>2010</td> <td>[Crash Symbols]</td> </tr> <tr> <td>2009</td> <td>[Crash Symbols]</td> </tr> <tr> <td>2008</td> <td>[Crash Symbols]</td> </tr> </table>	Year	Crash Locations	2012	[Crash Symbols]	2011	[Crash Symbols]	2010	[Crash Symbols]	2009	[Crash Symbols]	2008	[Crash Symbols]
Year	Crash Locations												
2012	[Crash Symbols]												
2011	[Crash Symbols]												
2010	[Crash Symbols]												
2009	[Crash Symbols]												
2008	[Crash Symbols]												

DESCRIPTION BLOCK

Historic Projects Retreatment, Resurface, Unknown, Bituminous Mix, Skippy Mix, Bituminous Seal, Concrete, Gravel, Surface Treated Gravel, Plant Mix, Reclaimed Base and Bituminous Concrete	Functional Class Legend for Functional Class 1-19 and Speed Zones 25-65	Curves Legend for curve left and curve right	Grades Legend for grade up and grade down	Road Widths Legend for road width (ft)	Traffic Counters Legend for counter ID	AADT Legend for AADT count	Crash Locations Legend for Fatal, Property Damage Only, Injury, Unknown Crash Type	Mileage by Functional Class By Sheet 5014 16 - Urban - Minor Arterial 1.040	Mileage by Town By Sheet BURLINGTON - S50140403 1.04 of 1.04	DISTRICT 5	TOWN BURLINGTON	Date: 11/15/13	ROUTE Urb-5014 ETE mileage: 0.0 to 1.04
								Total Mileage: 1.040 mi	Total Mileage: 1.04 mi				