


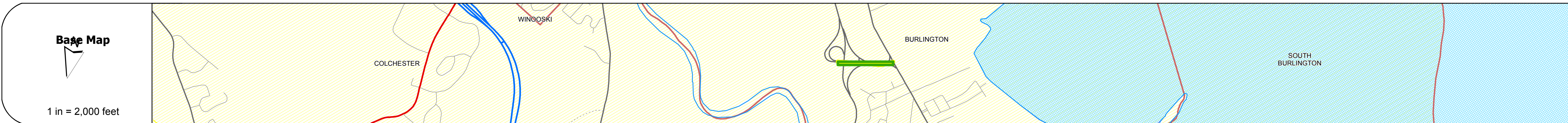
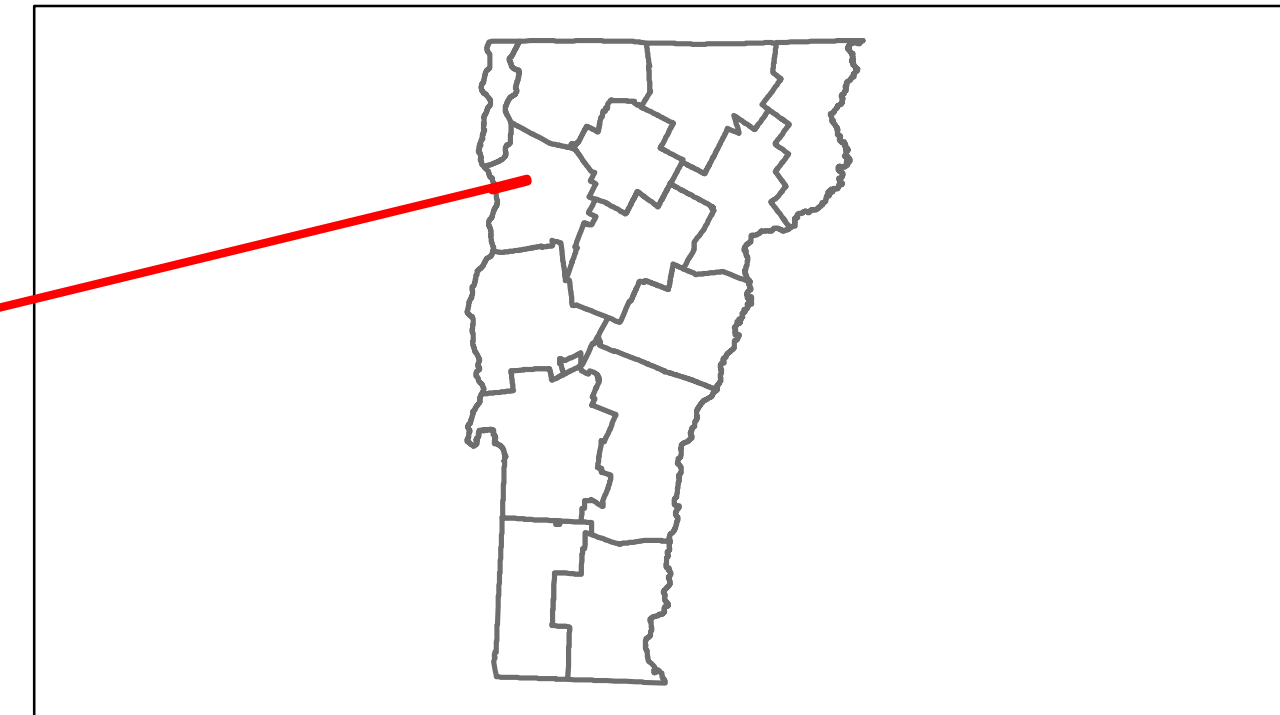


Route Log Progress Chart

DRAFT

Please Note: Errors and Omissions May Exist.
Contact the VTrans Mapping Unit with questions or concerns.

DISTRICT	TOWN	ROUTE
5	BURLINGTON	Urb-5011



Curves	
---------------	--

Grades	
---------------	--

Historic Projects	
--------------------------	--

Maintenance Garage	(Not State Maintained)
---------------------------	------------------------

Traffic Counters	
-------------------------	--

Functional Class	12
-------------------------	----

Speed Zone	
-------------------	--

AADT Counts	<table border="1"> <tr> <td>2012</td> <td>22400</td> <td>7600</td> </tr> <tr> <td>2011</td> <td>22600</td> <td>7700</td> </tr> <tr> <td>2010</td> <td>22600</td> <td>7700</td> </tr> <tr> <td>2009</td> <td>22600</td> <td>7700</td> </tr> <tr> <td>2008</td> <td>24200</td> <td>8300</td> </tr> </table>	2012	22400	7600	2011	22600	7700	2010	22600	7700	2009	22600	7700	2008	24200	8300
2012	22400	7600														
2011	22600	7700														
2010	22600	7700														
2009	22600	7700														
2008	24200	8300														

Crash Locations	<table border="1"> <tr> <td>2012</td> <td><input type="checkbox"/></td> </tr> <tr> <td>2011</td> <td><input type="checkbox"/></td> </tr> <tr> <td>2010</td> <td></td> </tr> <tr> <td>2009</td> <td></td> </tr> <tr> <td>2008</td> <td><input type="checkbox"/></td> </tr> </table>	2012	<input type="checkbox"/>	2011	<input type="checkbox"/>	2010		2009		2008	<input type="checkbox"/>
2012	<input type="checkbox"/>										
2011	<input type="checkbox"/>										
2010											
2009											
2008	<input type="checkbox"/>										

DESCRIPTION BLOCK

Historic Projects Retreatment, Resurface, Unknown, Bituminous Mix, Skirny Mix, Bituminous Seal, Bituminous Concrete, Concrete	Functional Class 1, 2, 6, 7, 8, 11, 12, 14, 16, 17, 19	Curves curve left, curve right	Road Widths (ft)	AADT (count)	Mileage by Functional Class By Sheet 5011 12 - Urban - Principal Arterial - other Freeway 0.560	Mileage by Town By Sheet BURLINGTON - S50110403 0.37 of 0.37	DISTRICT 5	TOWN BURLINGTON	Date: 11/15/13	ROUTE Urb-5011
Crash Locations Fatal, Injury, Property Damage Only, Unknown Crash Type						Total Mileage: 0.370 mi		1 of 1 TWN mileage: 0.0 to 0.37		ETE mileage: 0.0 to 0.37