


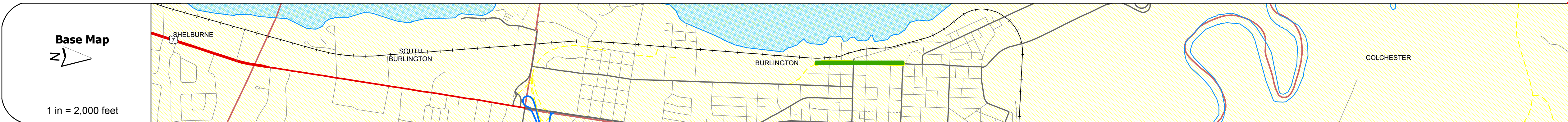
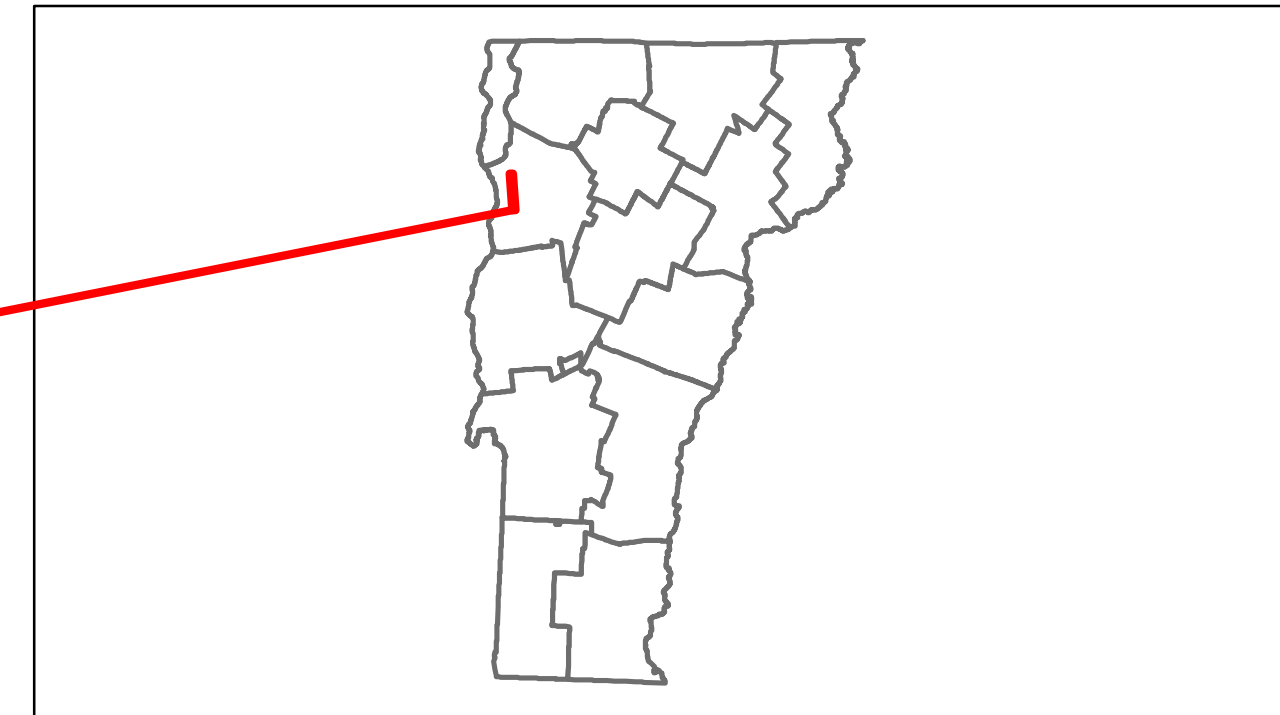


# Route Log Progress Chart

**DRAFT**

Please Note: Errors and Omissions May Exist.  
Contact the VTrans Mapping Unit with questions or concerns.

DISTRICT	TOWN	ROUTE
5	BURLINGTON	Urb-5008



<b>Curves</b>	
---------------	--

<b>Grades</b>	
---------------	--

<b>Historic Projects</b>	
--------------------------	--

<b>Maintenance Garage</b>	(Not State Maintained)
---------------------------	------------------------

<b>Traffic Counters</b>	580044 580097 580455 582094 580512 580911
-------------------------	--

<b>Functional Class</b>	14
-------------------------	----

<b>Speed Zone</b>	
-------------------	--

<b>AADT Counts</b>	2012 5474002200800 15000 2011 5575003300700 15100 2010 5676004400600 15100 2009 5575003300700 15100 2008 5671003300800 15700
--------------------	--

<b>Crash Locations</b>	2012 2011 2010 2009 2008
------------------------	--------------------------------------

## DESCRIPTION BLOCK

<b>Historic Projects</b> Retreatment, Resurface, Unknown, Bituminous Mix, Skippy Mix, Bituminous Seal, Bituminous Concrete, Surface Treated Gravel, Plant Mix, Reclaimed Base and Bituminous Concrete, Concrete	<b>Functional Class</b> 1, 2, 6, 7, 8, 11, 12, 14, 16, 17, 19	<b>Curves</b> curve left, curve right	<b>Road Widths</b> (ft)	<b>AADT</b> (count)	<b>Mileage by Functional Class By Sheet</b> 5008 14 - Urban - Principal Arterial - other 0.550	<b>Mileage by Town By Sheet</b> BURLINGTON - S50080403 0.55 of 0.55	<b>DISTRICT</b> 5	<b>TOWN</b> BURLINGTON	<b>Date:</b> 11/15/13	<b>ROUTE</b> Urb-5008 ETE mileage: 0.0 to 0.55
<b>Crash Locations</b> Fatal, Injury, Property Damage Only, Unknown Crash Type	<b>Speed Zones</b> 25, 30, 35, 40, 45, 50, 55, 60, 65	<b>Grades</b> grade up, grade down	<b>Traffic Counters</b> (counter ID)	<b>Total Mileage:</b> 0.550 mi	<b>Total Mileage:</b> 0.55 mi	<b>1 of 1</b> TWN mileage: 0.0 to 0.55				