


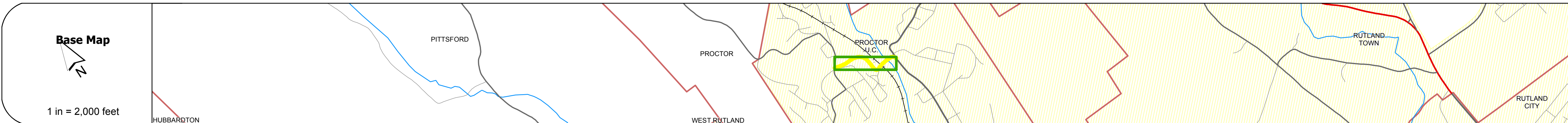
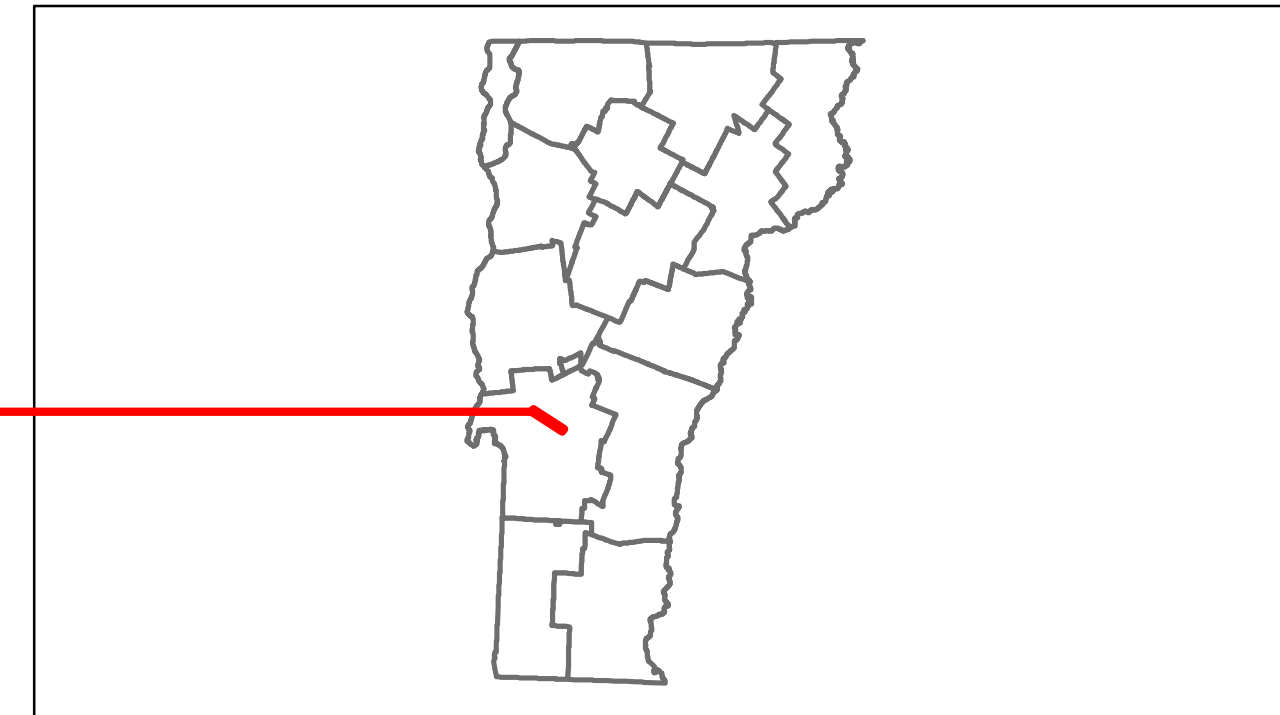


Route Log Progress Chart

DRAFT

Please Note: Errors and Omissions May Exist.
Contact the VTrans Mapping Unit with questions or concerns.

DISTRICT	TOWN	ROUTE
3	PROCTOR	Urb-3814



Curves	
--------	--

Grades	
--------	--

Historic Projects	2003 BHF 0155(5)
-------------------	------------------

Maintenance Garage	(Not State Maintained)
--------------------	------------------------

Traffic Counters	568156 569400
------------------	------------------

Functional Class	16
------------------	----

Speed Zone	
------------	--

AADT Counts	2012: 1600 → 2300 2011: 1600 → 2300 2010: 1600 → 2300 2009: 1600 → 2300 2008: 1800 → 2200
-------------	---

Crash Locations	2012 2011 2010: <input type="checkbox"/> 2009: <input type="checkbox"/> 2008
-----------------	--

DESCRIPTION BLOCK

Bridge 1:
Stringer/multi-beam or girder - 1900
Structure No. 20015500011182
Length: 36'
Width: 36.5'
Under Clearance: 19.17'
Weight Limit: 0
Facility Carried: TR 03 FAS 155
Bridge Type: CONC ENCASED GIRDER
Features Intersected: VERMONT RAILWAY
Surface: Bituminous
Maintenance/Ownership: State

Bridge 2:
Arch - deck - 1918
Structure No. 200155000211182
Length: 164'
Width: 36.0'
Weight Limit: 0
Facility Carried: TR 03 FAS 155
Bridge Type: CLOSED SPAN CONC ARCH
Features Intersected: OTTER CREEK
3
Surface: Bituminous
Maintenance/Ownership: Town

Historic Projects Retreatment, Resurface, Unknown, Bituminous Mix, Skippy Mix, Bituminous Seal, Bituminous Concrete, Surface Treated Gravel, Plant Mix, Reclaimed Base and Bituminous Concrete, Concrete	Functional Class 1, 2, 6, 7, 8, 11, 12, 14, 16, 17, 19	Curves curve left, curve right	Road Widths (ft)	AADT (count)	Mileage by Functional Class By Sheet 3814 16 - Urban - Minor Arterial 0.470	Mileage by Town By Sheet PROCTOR - S38141118 0.47 of 0.47	DISTRICT 3	TOWN PROCTOR	Date: 11/15/13	ROUTE Urb-3814
					Total Mileage: 0.470 mi				1 of 1 TWN mileage: 0.0 to 0.47	ETE mileage: 0.0 to 0.47