


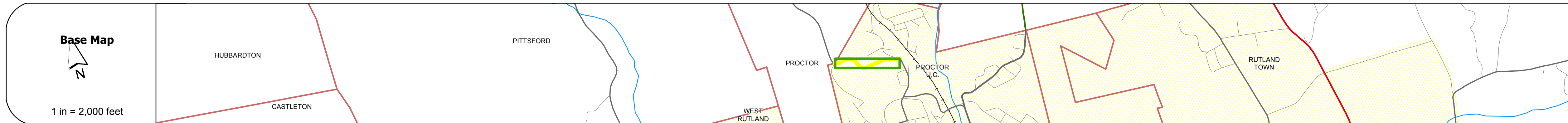
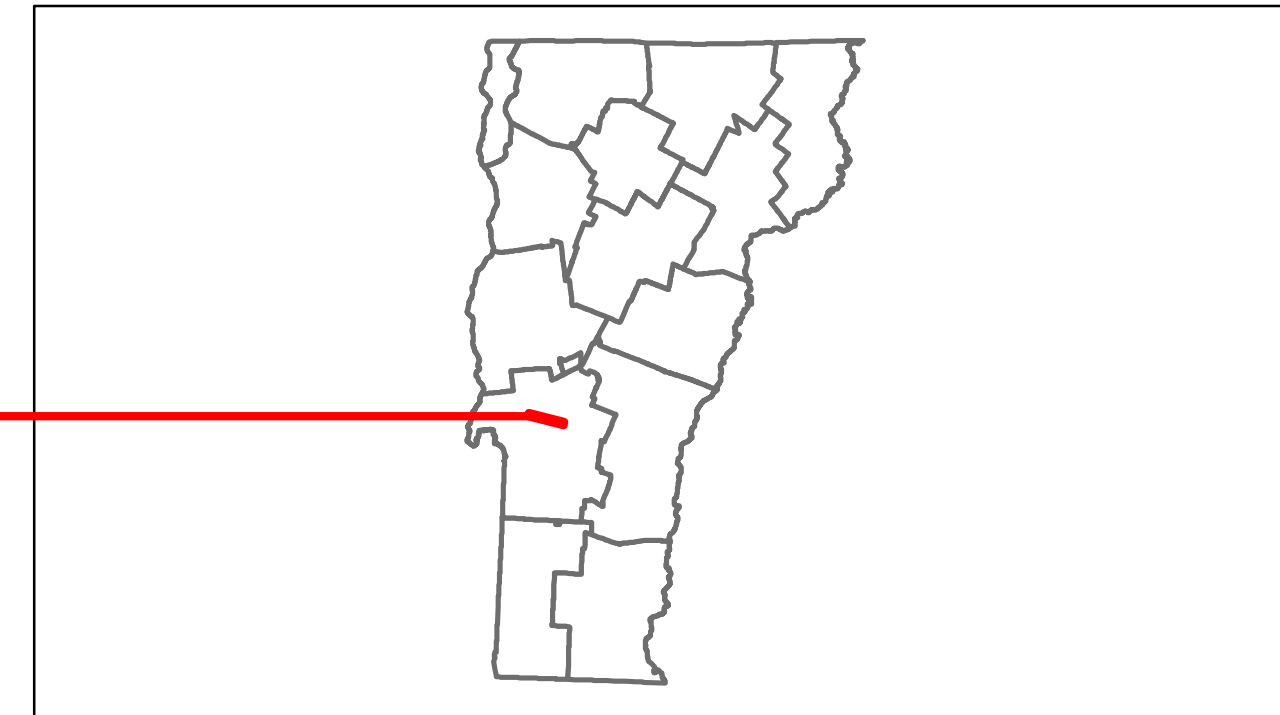


Route Log Progress Chart

DRAFT

Please Note: Errors and Omissions May Exist.
Contact the VTrans Mapping Unit with questions or concerns.

DISTRICT	TOWN	ROUTE
3	PROCTOR	Urb-3810



Curves	
---------------	--

Grades	
---------------	--

Historic Projects	
--------------------------	--

Maintenance Garage	(Not State Maintained)
---------------------------	------------------------

Traffic Counters	985191
-------------------------	--------

Functional Class	16
-------------------------	----

Speed Zone	
-------------------	--

AADT Counts	2012: 240
	2011: 240
	2010: 240
	2009: 240
	2008: 250

Crash Locations	2012: □
	2011: □
	2010: □
	2009: □
	2008: □

DESCRIPTION BLOCK

Historic Projects Retreatment, Resurface, Unknown, Bituminous Mix, Skirny Mix, Bituminous Seal, Bituminous Concrete, Surface Treated Gravel, Plant Mix, Reclaimed Base and Bituminous Concrete	Functional Class Legend for Functional Class 1-19 and Speed Zones 25-65	Curves Legend for curve left and curve right	Grades Legend for grade up and grade down	Road Widths Legend for Traffic Counters (counter ID)	AADT Legend for Crash Locations: Fatal, Injury, Property Damage Only, Unknown Crash Type	Mileage by Functional Class By Sheet 3810 16 - Urban - Minor Arterial 0.460 Total Mileage: 0.460 mi	Mileage by Town By Sheet PROCTOR - S38101118 0.46 of 0.46 Total Mileage: 0.46 mi	DISTRICT 3	TOWN PROCTOR	Date: 11/15/13 Page: 1 of 1 ETE mileage: 0.0 to 0.46	ROUTE Urb-3810 ETE mileage: 0.0 to 0.46
--	---	--	---	--	--	---	--	----------------------	------------------------	---	---