


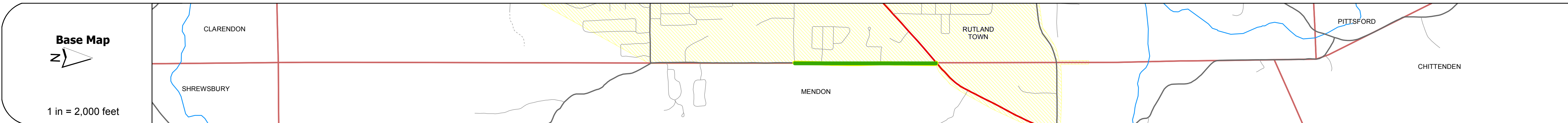
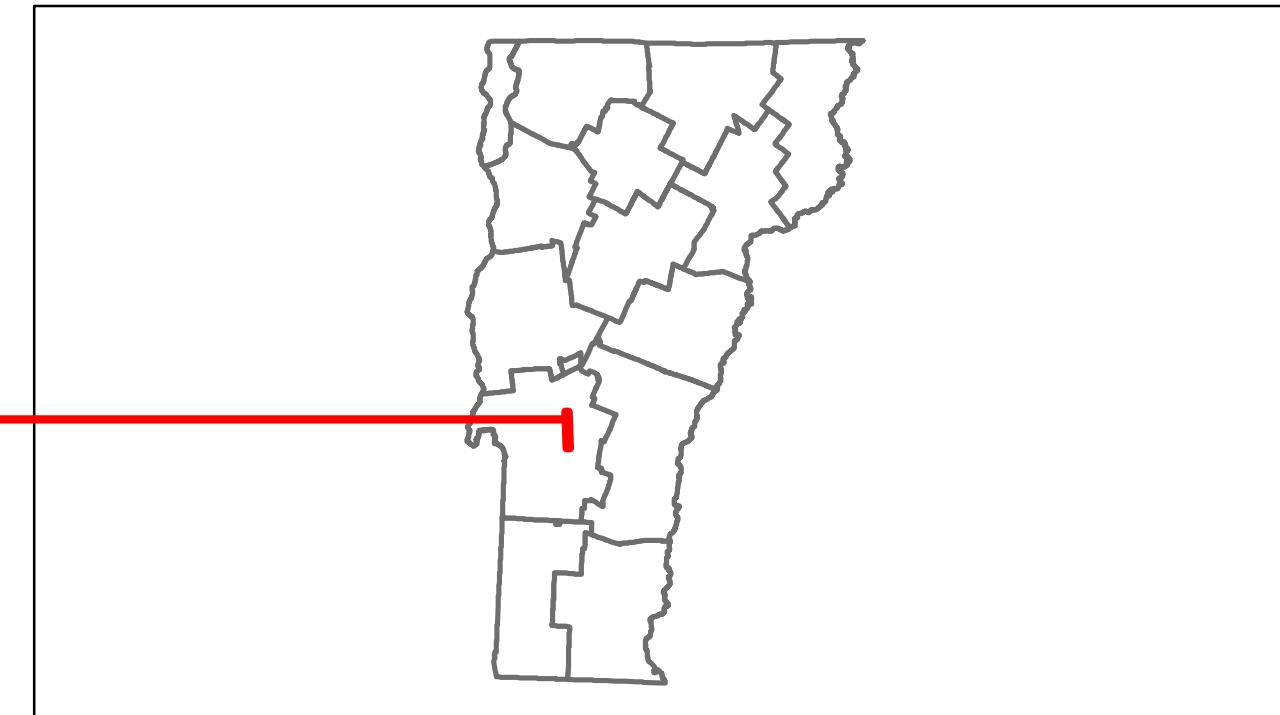


Route Log Progress Chart

DRAFT

Please Note: Errors and Omissions May Exist.
Contact the VTrans Mapping Unit with questions or concerns.

DISTRICT	TOWN	ROUTE
3	MENDON	Urb-3604



Curves	
---------------	--

Grades	
---------------	--

Historic Projects	
--------------------------	--

Maintenance Garage	(Not State Maintained)
---------------------------	------------------------

Traffic Counters	56R474
-------------------------	--------

Functional Class	17
-------------------------	----

Speed Zone	
-------------------	--

AADT Counts	2012: 1500
	2011: 1500
	2010: 1500
	2009: 1500
	2008: 1500

Crash Locations	2012: 0
	2011: 0
	2010: 0
	2009: 0
	2008: 0

DESCRIPTION BLOCK

Historic Projects Retreatment, Resurface, Unknown, Bituminous Mix, Skippy Mix, Bituminous Seal, Bituminous Concrete, Surface Treated Gravel, Plant Mix, Reclaimed Base and Bituminous Concrete, Concrete	Functional Class 1, 2, 6, 7, 8, 11, 12, 14, 16, 17, 19	Curves curve left, curve right	Road Widths (ft)	Traffic Counters (counter ID)	AADT (count)	Crash Locations Fatal, Injury, Property Damage Only, Unknown Crash Type	Mileage by Functional Class By Sheet 3604 17 - Urban - collector 0.880	Mileage by Town By Sheet MENDON - S36041110 0.88 of 0.88	DISTRICT 3	TOWN MENDON	Date: 11/15/13 1 of 1 TWN mileage: 0.0 to 0.88	ROUTE Urb-3604 ETE mileage: 0.0 to 0.88
							Total Mileage: 0.880 mi					