


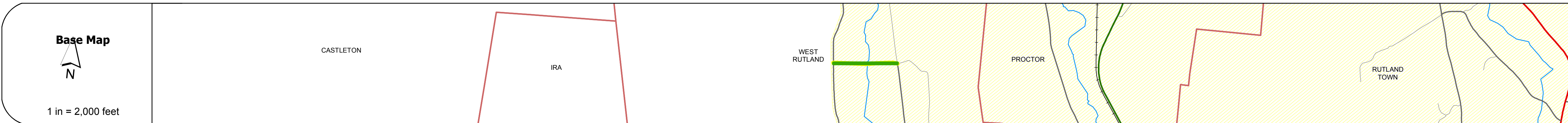
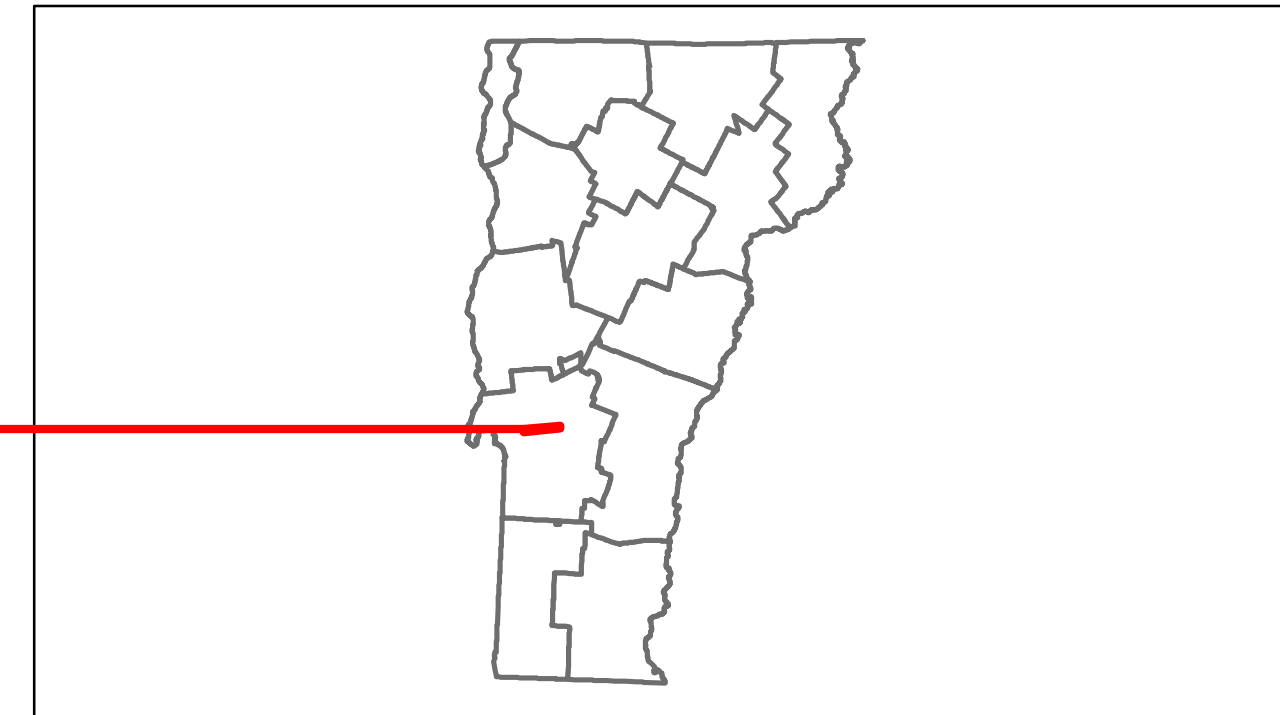


# Route Log Progress Chart

**DRAFT**

Please Note: Errors and Omissions May Exist.  
Contact the VTrans Mapping Unit with questions or concerns.

DISTRICT	TOWN	ROUTE
3	WEST RUTLAND	Urb-3403



<b>Curves</b>	
---------------	--

<b>Grades</b>	
---------------	--

<b>Historic Projects</b>	
--------------------------	--

<b>Maintenance Garage</b>	(Not State Maintained)
---------------------------	------------------------

<b>Traffic Counters</b>	
-------------------------	--

<b>Functional Class</b>	17
-------------------------	----

<b>Speed Zone</b>	
-------------------	--

<b>AADT Counts</b>	2012: 610
	2011: 620
	2010: 620
	2009: 620
	2008: 630

<b>Crash Locations</b>	2012
	2011
	2010
	2009
	2008

<b>DESCRIPTION BLOCK</b>
--------------------------

<b>Historic Projects</b> Retreatment, Resurface, Unknown, Bituminous Mix, Skippy Mix, Bituminous Seal, Bituminous Concrete, Concrete, Gravel, Surface Treated Gravel, Plant Mix, Reclaimed Base and Bituminous Concrete	<b>Functional Class</b> Legend for Functional Class 1-19 <b>Speed Zones</b> Legend for Speed Zones 25-65	<b>Curves</b> Legend for Curves (left/right) <b>Grades</b> Legend for Grades (up/down)	<b>Road Widths</b> Legend for Road Widths (ft) <b>Traffic Counters</b> Legend for Counter ID	<b>AADT</b> Legend for AADT (count)	<b>Crash Locations</b> Legend for Fatal, Injury, Property Damage Only, Unknown Crash Type	<b>Mileage by Functional Class By Sheet</b> 3403 17 - Urban - Collector 0.410	<b>Mileage by Town By Sheet</b> WEST RUTLAND - S34031128 0.41 of 0.41	<b>DISTRICT</b> 3	<b>TOWN</b> WEST RUTLAND	<b>Date:</b> 11/15/13	<b>ROUTE</b> Urb-3403 ETE mileage: 0.0 to 0.41
						<b>Total Mileage:</b> 0.410 mi	<b>Total Mileage:</b> 0.41 mi				