


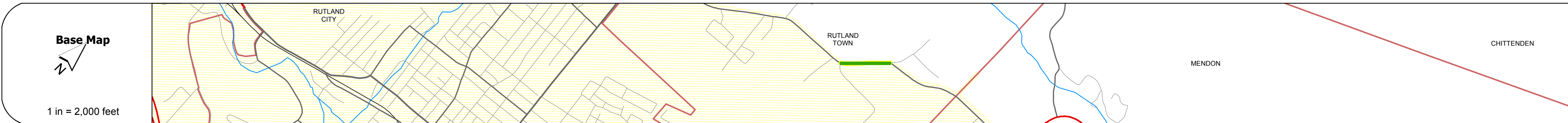
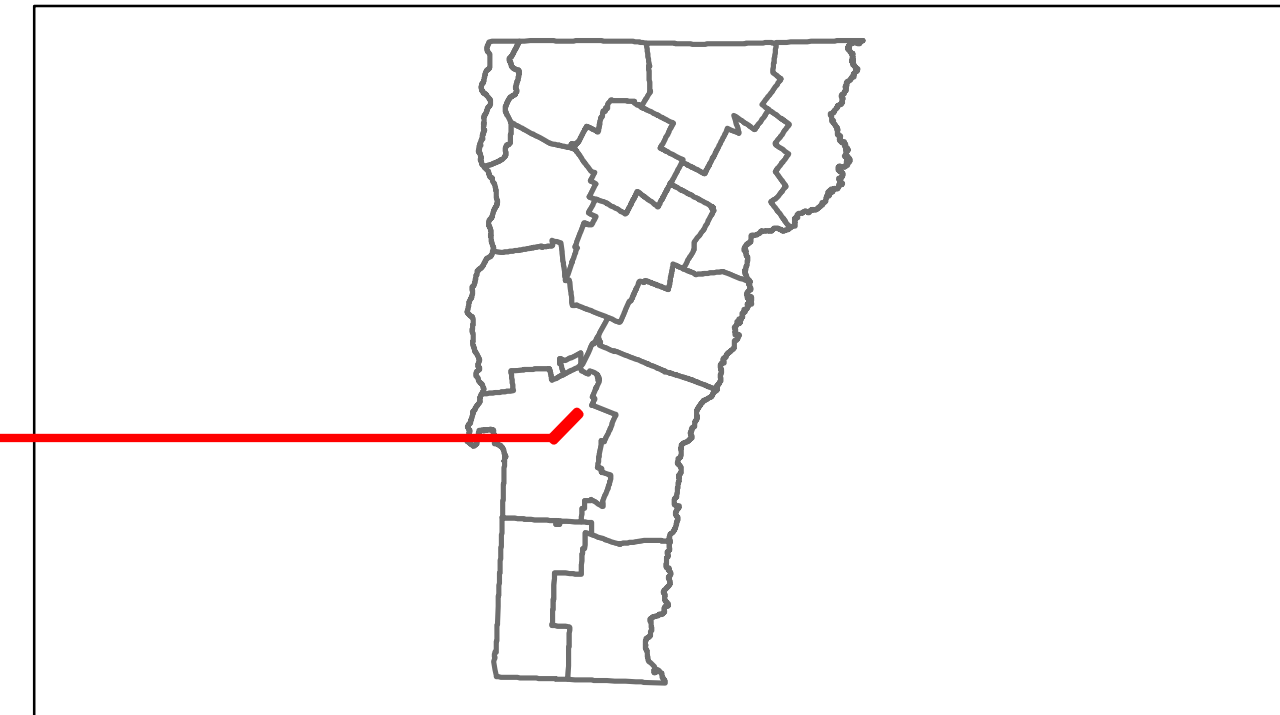


Route Log Progress Chart

DRAFT

Please Note: Errors and Omissions May Exist.
Contact the VTrans Mapping Unit with questions or concerns.

DISTRICT	TOWN	ROUTE
3	RUTLAND TOWN	Urb-3216



Curves	
---------------	--

Grades	
---------------	--

Historic Projects	

Maintenance Garage	
---------------------------	--

Traffic Counters	968472
-------------------------	--------

Functional Class	17
-------------------------	----

Speed Zone	
-------------------	--

AADT Counts	2012: 1400 2011: 1400 2010: 1400 2009: 1400 2008: 1400
--------------------	--

Crash Locations	2012: 2011: 2010: 2009: 2008:
------------------------	---

DESCRIPTION BLOCK

Historic Projects Retreatment, Resurface, Unknown, Bituminous Mix, Skirny Mix, Bituminous Seal, Gravel, Surface Treated Gravel, Plant Mix, Reclaimed Base and Bituminous Concrete, Concrete	Functional Class 1, 2, 6, 7, 8, 11, 12, 14, 16, 17, 19	Curves curve left, curve right	Road Widths (ft)	AADT (count)	Mileage by Functional Class By Sheet 3216 17 - Urban - collector 0.300	Mileage by Town By Sheet RUTLAND TOWN - S32161120 0.3 of 0.3	DISTRICT 3	TOWN RUTLAND TOWN	Date: 11/15/13	ROUTE Urb-3216 ETE mileage: 0.0 to 0.3
Crash Locations Fatal, Injury, Property Damage Only, Unknown Crash Type						Total Mileage: 0.300 mi		Total Mileage: 0.3 mi		1 of 1 TWN mileage: 0.0 to 0.3