

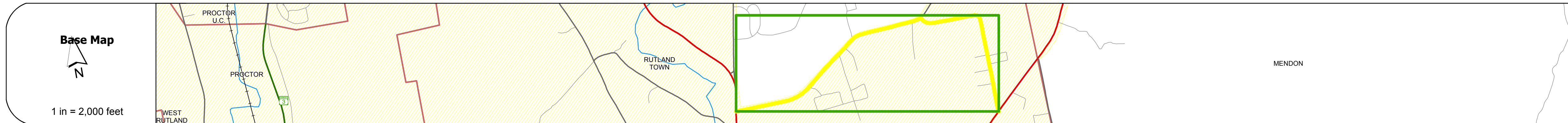
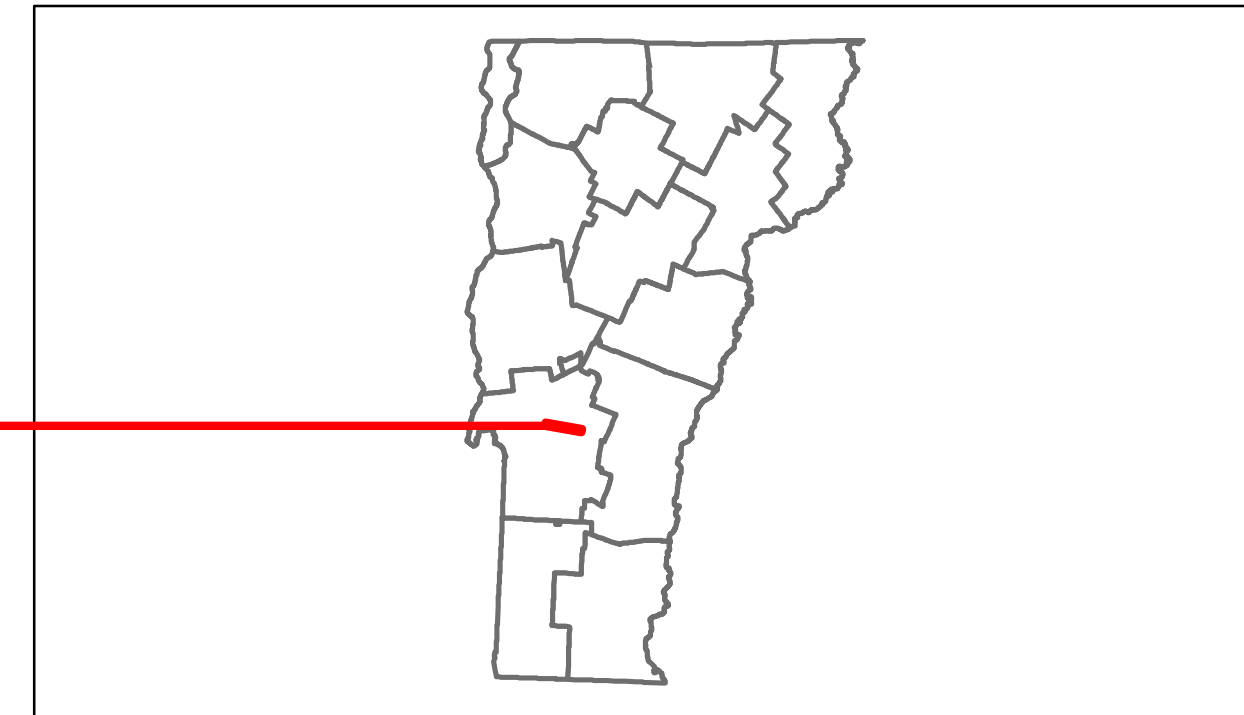


Route Log Progress Chart

DRAFT

Please Note: Errors and Omissions May Exist.
Contact the VTrans Mapping Unit with questions or concerns.

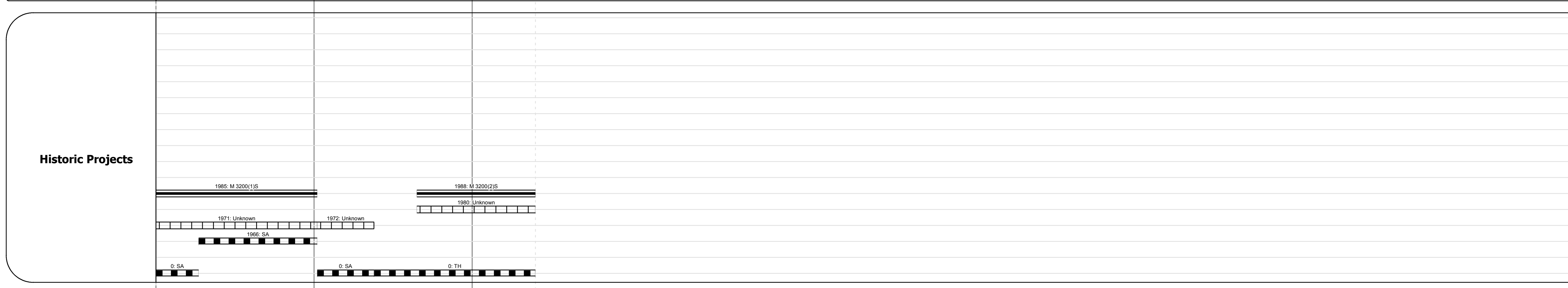
DISTRICT	TOWN	ROUTE
3	RUTLAND TOWN	Urb-3214



Travellane	Roadway	Lane Count	Base	Subbase
22	28			
18	22			

Curves

Grades



Maintenance Garage
(Not State Maintained)

Traffic Counters
568479, 568470, 569398, 569463, 569500

Functional Class
17

Speed Zone

Year	Station 0	Station 1	Station 2	Station 3
2012	2400	1300	1600	
2011	2400	1300	1600	
2010	2400	1300	1600	
2009	2400	1300	1600	
2008	2400	1300	1600	

Year	Station 0	Station 1	Station 2	Station 3
2012				
2011				
2010				
2009				
2008				

DESCRIPTION BLOCK

Historic Projects Retreatment, Resurface, Unknown, Bituminous Mix, Skippy Mix, Bituminous Seal, Bituminous Concrete, Surface Treated Gravel, Plant Mix, Reclaimed Base and Bituminous Concrete, Concrete	Functional Class 1, 2, 3, 4, 5, 6, 7, 8, 9, 10, 11, 12, 13, 14, 15, 16, 17, 18, 19	Curves curve left, curve right	Road Widths (ft)	AADT (count)	Mileage by Functional Class By Sheet 3214 17 - Urban - collector 2.400	Mileage by Town By Sheet RUTLAND TOWN - S32141120 2.4 of 2.4	DISTRICT 3	TOWN RUTLAND TOWN	Date: 11/15/13	ROUTE Urb-3214 ETE mileage: 0.0 to 2.4
Crash Locations Fatal, Injury, Property Damage Only, Unknown Crash Type						Total Mileage: 2.400 mi		Total Mileage: 2.4 mi		1 of 1 TWN mileage: 0.0 to 2.4