


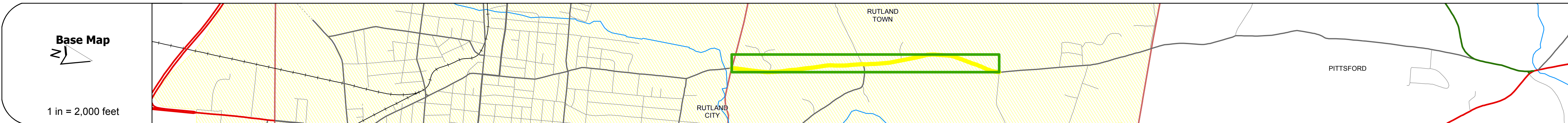
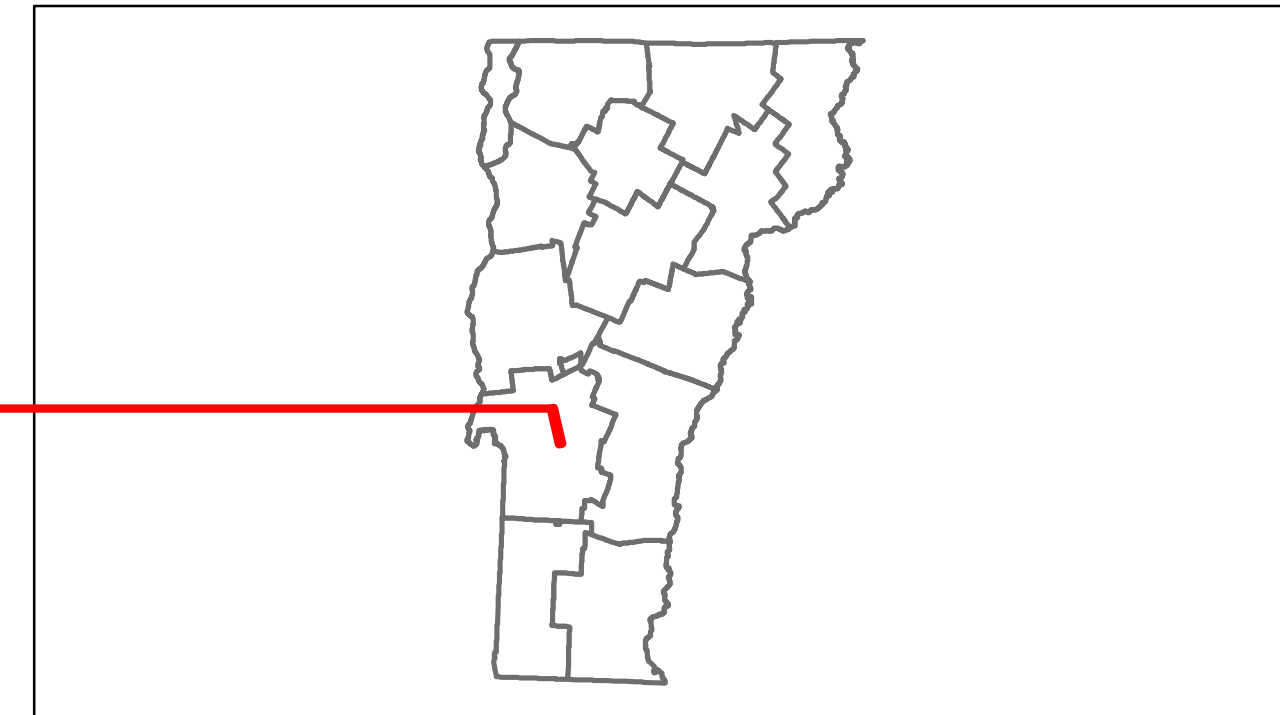


Route Log Progress Chart

DRAFT

Please Note: Errors and Omissions May Exist.
Contact the VTrans Mapping Unit with questions or concerns.

DISTRICT	TOWN	ROUTE
3	RUTLAND TOWN	Urb-3206



Curves	
--------	--

Grades	
--------	--

Historic Projects	
-------------------	--

Maintenance Garage	(Not State Maintained)
--------------------	------------------------

Traffic Counters	568337
------------------	--------

Functional Class	17
------------------	----

Speed Zone	
------------	--

ADT Counts	2012: 2500, 2011: 2500, 2010: 2500, 2009: 2500, 2008: 2400
------------	--

Crash Locations	2012, 2011, 2010, 2009, 2008
-----------------	------------------------------

DESCRIPTION BLOCK

Historic Projects Retreatment, Resurface, Unknown, Bituminous Mix, Skippy Mix, Bituminous Seal, Gravel, Surface Treated Gravel, Plant Mix, Reclaimed Base and Bituminous Concrete, Concrete	Functional Class 1, 2, 3, 4, 5, 6, 7, 8, 9, 10, 11, 12, 13, 14, 15, 16, 17, 18, 19	Curves curve left, curve right	Road Widths (ft)	ADT (count)	Mileage by Functional Class By Sheet 3206 17 - Urban - collector 1.750	Mileage by Town By Sheet RUTLAND TOWN - S32061120 1.75 of 1.75	DISTRICT 3	TOWN RUTLAND TOWN	Date: 11/15/13	ROUTE Urb-3206
Crash Locations Fatal, Injury, Property Damage Only, Unknown Crash Type						Total Mileage: 1.750 mi		1 of 1 TWN mileage: 0.0 to 1.75		ETE mileage: 0.0 to 1.75