


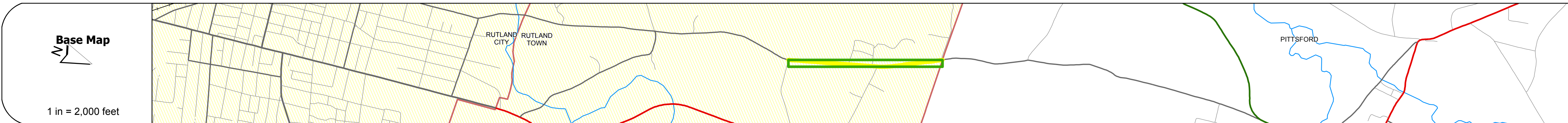
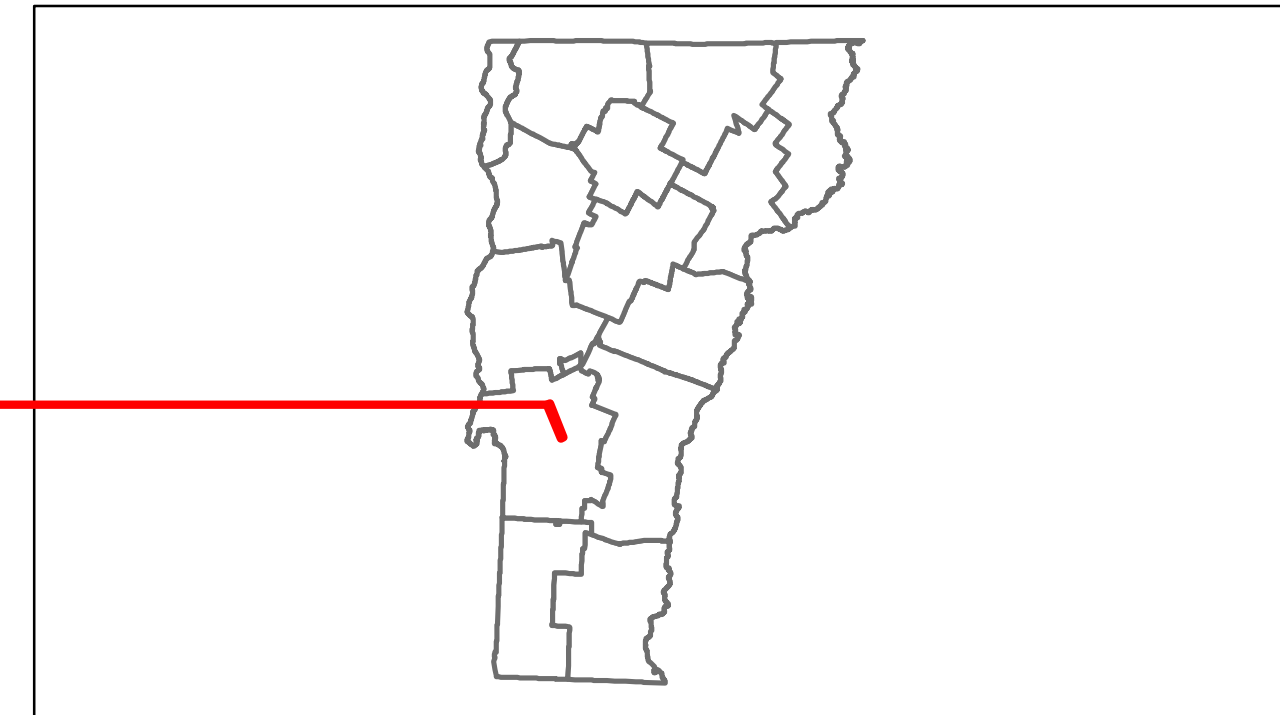


Route Log Progress Chart

DRAFT

Please Note: Errors and Omissions May Exist.
Contact the VTrans Mapping Unit with questions or concerns.

DISTRICT	TOWN	ROUTE
3	RUTLAND TOWN	Urb-3203



Curves	
---------------	--

Grades	
---------------	--

Historic Projects	
--------------------------	--

Maintenance Garage	(Not State Maintained)
---------------------------	------------------------

Traffic Counters	588272
-------------------------	--------

Functional Class	17
-------------------------	----

Speed Zone	
-------------------	--

AADT Counts	2012: 2800
	2011: 2800
	2010: 2800
	2009: 2800
	2008: 2500

Crash Locations	2012: []
	2011: []
	2010: []
	2009: []
	2008: []

DESCRIPTION BLOCK

Historic Projects Retreatment, Resurface, Unknown, Bituminous Mix, Skippy Mix, Bituminous Seal, Bituminous Concrete, Surface Treated Gravel, Plant Mix, Reclaimed Base and Bituminous Concrete, Concrete	Functional Class Legend for Functional Class 1-19 and Speed Zones 25-65	Curves Legend for curve left, curve right, grade up, grade down	Road Widths Legend for Traffic Counters (counter ID)	AADT Legend for Crash Locations: Fatal, Injury, Property Damage Only, Unknown Crash Type	Mileage by Functional Class By Sheet 3203 17 - Urban - Collector 1.000 Total Mileage: 1.000 mi	Mileage by Town By Sheet RUTLAND TOWN - S32031120 1.0 of 1.0 Total Mileage: 1.0 mi	DISTRICT 3	TOWN RUTLAND TOWN	Date: 11/15/13 Page: 1 of 1 ETE mileage: 0.0 to 1.0	ROUTE Urb-3203 ETE mileage: 0.0 to 1.0
--	---	---	--	--	--	--	----------------------	-----------------------------	--	--